Draft Clare County Development Plan **2023–2029**

Volume 2 **Maps**

10th December 2021

COMHAIRLE CONTAE AN CHLÁIR
CLARE COUNTY COUNCIL

INDEX to MAPS in VOLUME 2

MAP REF	MAP TITLE
A	CONTEXT / GRID MAP
B	SETTLEMENT HIERARCHY
C	LANDSCAPE DESIGNATIONS
D	AREAS OF SPECIAL CONTROL
E	RENEWABLE ENERGY DESIGNATIONS
F	NATURE DESIGNATIONS
G	SHANNON ESTUARY - STRATEGIC DEVELOPMENT LOCATIONS

H1 - H12 AREAS OF SPECIAL CONTROL

- Rural Areas Under Strong Urban Influence
- Heritage Landscape
- Scenic Routes
- National Routes and Motorway
- Lightly Trafficed Sections of National Secondary Routes
- Strategic Regional Roads
- Settlement Boundaries

I1 - I12 INFRASTRUCTURE, ENVIRONMENT AND FLOOD RISK ZONES

- Infrastructure Safeguards - Road
- Infrastructure Safeguards - Rail
- Flood Risk Zones
- Recorded Flood Events
- Protected Structures
- Trees For Preservation
- Recreational Routes

1 2 3 4 5 6 7 8 9 10 11 12

N

Draft Clare County Development Plan 2023 - 2029

Clare County Development Plan 2023-2029

MAP A - CONTEXT / GRID MAP

KEY TO MAP A

- COUNTY BOUNDARY
- MAP GRID

Planning Department
An Roinn um Pleanáil

Contact:
Planning Department
Aras Contae an Chláir, New Road, Ennis,
Co. Clare V95 DXP2 Tel: 065 6846286
E:planoff@clarecoco.ie W: clarecoco.ie

Scale: Not To Scale

Date: Dec 2021

© Ordnance Survey Ireland. All rights reserved. Licence No. 2021/OSi_NMA_035

Draft Clare County Development Plan 2023 - 2029

Comhairle Contae an Chláir | Clare County Council

Clare County Development Plan 2023-2029

MAP B - Settlement Hierarchy

- Proposed South Clare / University Of Limerick Economic Strategic Development Zone
- Limerick Shannon Metropolitan Area
- **Ennis**
- **Shannon**
- Service Towns
- Small Towns
- Large Villages
- Small Villages
- Clusters

Planning Department
An Roinn um Pleanáil

Contact:
Planning Department
Aras Contae an Chláir, New Road, Ennis,
Co. Clare V95 DXP2 Tel: 065 6846286
E:planoff@clarecoco.ie W: clarecoco.ie

Scale: Not To Scale

Date: Dec. 2021

© Ordnance Survey Ireland. All rights reserved. Licence No. 2021/OSi_NMA_035

Fanore
Ballyvaughan
Bellharbour
Lisdoonvarna
Doolin
Carron
Boston
Kilshanny
Kilfenora
Tubber
Liscannor
Kilinaboy
Ballinruan
Ennistymon/ Lahinch
Corofin
Crusheen
Ruan
Flagmount
Killanena
Caher
Whitegate
Mountshannon
Feakle
Scarriff /Tuamgraney
Moy
Toonagh
Barefield
Bodyke
Ogonnelloe
Tulla
Inagh
Ennis
Miltown Malbay
Kilnamona
Clooney
Spanish Point
Connolly
Inch
O'Callaghans Mills
Quilty
Kilmaley
Quin
Kilkishen
Kilbane
Killaloe
Mullagh
Clarecastle
Broadford
Ballyea
Kilmurry
Bridgetown
Lissycasey
Newmarket On Fergus
O'Briensbridge
Doonbeg
Kilmihil
Sixmilebridge
Clonlara
Creegh
Ballynacally
Ardnacrusha
Cooraclare
Cranny
Cratloe
Parteen
Shannon
Killadysert
Athlunkard
Moyasta
Kilkee
Knockerra
Kilmurry McMahon
Bunratty
Meelick (Ballycannon North)
Doonaha
Querrin
Kilrush /Cappa
Killimer
Knock
Labasheeda
Cross
Carrigaholt
Kilbaha

LIMERICK

Draft Clare County Development Plan 2023 - 2029

COMHAIRLE CONTAE AN CHLÁIR | CLARE COUNTY COUNCIL

Clare County Development Plan 2023-2029

Map C - Landscape Designations

- Working Landscape
- Heritage Landscape
- County Boundary
- Ennis
- Shannon
- Service Towns
- Small Towns
- Large Villages
- Small Villages
- Clusters

Planning Department
An Roinn um Pleanáil

Contact:
Planning Department
Áras Contae an Chláir, New Road, Ennis,
Co. Clare V95 DXP2 Tel: 065 6846286
E:planoff@clarecoco.ie W: clarecoco.ie

Scale: Not To Scale

Date: Dec 2021

© Ordnance Survey Ireland. All rights reserved. Licence No. 2021/OSi_NMA_035

Fanore
Ballyvaughan
Bellharbour
Lisdoonvarna
Doolin
Carron
Boston
Kilshanny
Kilfenora
Tubber
Liscannor
Kilinaboy
Ennistymon/ Lahinch
Corofin
Ballinruan
Killanena
Flagmount
Caher
Whitegate
Crusheen
Ruan
Mountshannon
Feakle
Moy
Toonagh
Barefield
Tulla
Scarriff /Tuamgraney
Bodyke
Ogonnelloe
Inagh
Kilnamona
Ennis
Clooney
Miltown Malbay
Spanish Point
Connolly
Inch
Quin
Kilkishen
O'Callaghans Mills
Kilbane
Killaloe
Quilty
Mullagh
Kilmaley
Clarecastle
Broadford
Ballyea
Kilmurry
Bridgetown
Creegh
Lissycasey
Newmarket On Fergus
O'Briensbridge
Kilmihil
Sixmilebridge
Clonlara
Doonbeg
Ballynacally
Ardnacrusha
Cooraclare
Cranny
Cratloe
Parteen
Killadysert
Shannon
Athlunkard
Moyasta
Kilkee
Knockerra
Kilmurry McMahon
Bunratty
Meelick (Ballycannon North)
Doonaha
Querrin
Killimer
Knock
Kilrush /Cappa
Labasheeda
Cross
Carrigaholt
Kilbaha

N

Clare County Development Plan
2023 - 2029

Comhairle Contae an Chláir / Clare County Council

Clare County Development Plan 2023-2029

Map D - Areas of Special Control

- Heritage Landscape
- County Boundary
- Rural Areas Under Strong Urban Influence

- Ennis
- Shannon
- Service Towns
- Small Towns
- Large Villages
- Small Villages
- Clusters

Planning Department
An Roinn um Pleanáil

Contact:
Planning Department
Áras Contae an Chláir, New Road, Ennis,
Co. Clare V95 DXP2 Tel: 065 6846286
E:planoff@clarecoco.ie W: clarecoco.ie

Scale: Not To Scale
Date: Dec. 2021

© Ordnance Survey Ireland. All rights reserved. Licence No. 2021/OSi_NMA_035

Fanore
Ballyvaughan
Bellharbour
Lisdoonvarna
Doolin
Carron
Boston
Kilshanny
Kilfenora
Tubber
Liscannor
Kilinaboy
Corofin
Ennistymon/ Lahinch
Crusheen
Ruan
Ballinruan
Killanena
Flagmount
Caher
Whitegate
Mountshannon
Feakle
Scarriff /Tuamgraney
Bodyke
Ogonnelloe
Tulla
Moy
Toonagh
Barefield
Inagh
Kilnamona
Ennis
Clooney
Miltown Malbay
Spanish Point
Connolly
Inch
O'Callaghans Mills
Quilty
Kilmaley
Quin
Kilkishen
Clarecastle
Kilbane
Killaloe
Mullagh
Broadford
Ballyea
Kilmurry
Bridgetown
Creegh
Lissycasey
Newmarket On Fergus
O'Briensbridge
Kilmihil
Sixmilebridge
Doonbeg
Clonlara
Ballynacally
Ardnacrusha
Cooraclare
Cranny
Cratloe
Parteen
Killadysert
Shannon
Athlunkard
Moyasta
Knockerra
Kilmurry McMahon
Bunratty
Kilkee
Doonaha
Querrin
Killimer
Meelick (Ballycannon North)
Kilrush /Cappa
Knock
Cross
Carrigaholt
Labasheeda
Kilbaha
MOUTH OF THE SHANNON
BALLYBUNNION
Baile an Bhuilmeanaigh
RATHKEALE
Ráth Caola
ADARE
Átha Dara
N

Draft Clare County Development Plan 2023 - 2029

COMHAIRLE CONTAE AN CHLÁIR | CLARE COUNTY COUNCIL

Clare County Development Plan 2023-2029

Map E - Renewable Energy Strategy

- Powerstations
- Existing Large Scale Hydroelectric
- High Pressure Transmission Pipeline
- Medium Pressure Transmission Pipeline
- Strategic Areas (Wind Energy)
- Acceptable In Principle (Wind Energy)
- Not Normally Permissable (Wind Energy)

Heat Demand Classification

- < 20 TJ/km²
- 20 - 50 TJ/km²
- 50 - 120 TJ/km²
- 120 - 300 TJ/km²
- > 300 TJ/km²

- 400kV Powerline
- 220kV Powerline
- 110kV Powerline
- Indicative Area For Pumped Hydro Electric Storage
- Deep Water Sites
- County Boundary

Planning Department
An Roinn um Pleanáil

Contact:
Planning Department
Áras Contae an Chláir, New Road, Ennis,
Co. Clare V95 DXP2 Tel: 065 6846286
E:planoff@clarecoco.ie W: clarecoco.ie

Scale: Not To Scale

Date: Dec 2021

© Ordnance Survey Ireland. All rights reserved. Licence No. 2021/OSi_NMA_035

The information contained in this map concerning the location and technical designation of the gas distribution and transmission network (the "Information") is provided 'as is' and no representation or warranty of any kind, express or implied, is made in relation to the Information and all such representations or warranties, express or implied, in relation to the Information are hereby excluded to the fullest extent permitted by law. No responsibility, liability or duty of care to you or to any other person in respect of the Information is accepted, and any reliance you or any other person places on the Information is therefore strictly at your own or their own risk. In no event will liability be accepted for any loss or damage including, without limitation, indirect or consequential loss or damage, arising out of or in connection with the use of the Information. In the event that the Information is provided by you, in whole or in part, to a third party for whatever reason you shall ensure that this disclaimer is included with the Information and brought to the attention of the third party. The actual position of the gas distribution and transmission network must be verified on site before any mechanical excavating takes place. If any mechanical excavation is proposed, hard copy maps must be requested from Bord Gais Eireann. All work in the vicinity of the gas distribution and transmission network must be completed in accordance with the current edition of the Health & Safety Authority publication, 'Code of Practice For Avoiding Danger From Underground Services' which is available from the Health and Safety Authority (1890 28 93 89) or can be downloaded free of charge at www.hsa.ie.

2019, Europa Universitat with contributions of universities Halmstad and Aalborg

Draft Clare County Development Plan 2023 - 2029

COMHAIRLE CONTAE AN CHLÁIR | CLARE COUNTY COUNCIL

Clare County Development Plan 2023-2029

Map F - Nature Designations

- Special Protection Area
- Special Area of Conservation
- Natural Heritage Area
- County Boundary

Planning Department
An Roinn um Pleanáil

Contact:
Planning Department
Áras Contae an Chláir, New Road, Ennis,
Co. Clare V95 DXP2 Tel: 065 6846286
E:planoff@clarecoco.ie W: clarecoco.ie

Scale: Not To Scale

Date: Dec 2021

© Ordnance Survey Ireland. All rights reserved. Licence No. 2021/OSI_NMA_035

N

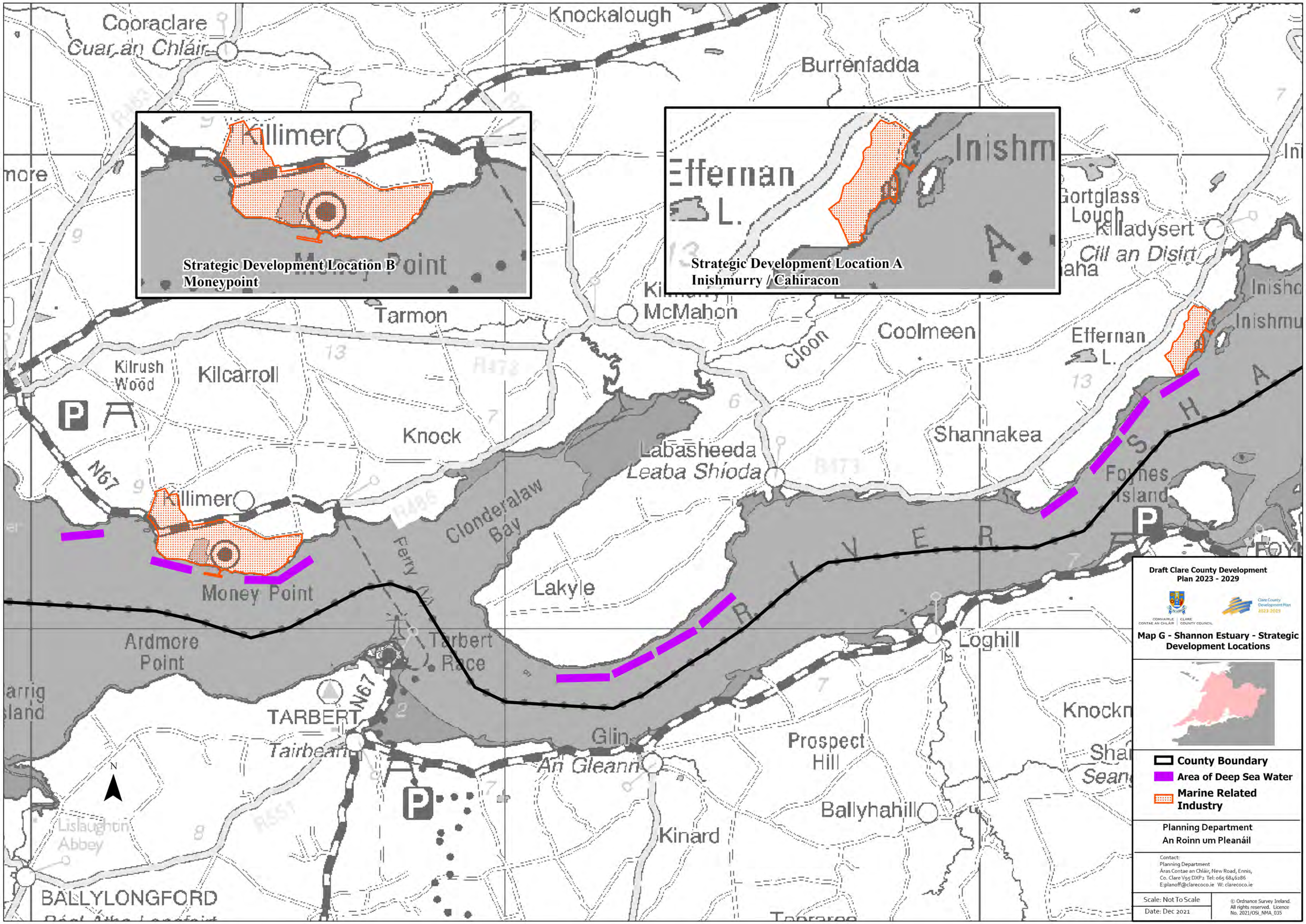
Strategic Development Location B
Moneypoint
Strategic Development Location A
Inishmurry / Cahiracon
Cooraclare
Cuar an Chláir
Knockalough
Burrenfadda
Killimer
Money Point
Effernan L.
Inishm
Gortglass Lough
Killadysert
Cill an Disirt
Tarmon
McMahon
Coolmeen
Cloon
Effernan L.
Kilrush Wood
Kilcarroll
Knock
Labasheeda
Leaba Shioda
Shannakea
Foynes Island
N67
Killimer
Clonderalaw Bay
Ferry
Lakyle
Money Point
Ardmore Point
Tarbert Race
Loghill
TARBERT
Tairbeart
Glin
An Gleann
Prospect Hill
Ballyhahill
Kinard
Lislaughtin Abbey
BALLYLONGFORD
N
Draft Clare County Development Plan 2023 - 2029
Map G - Shannon Estuary - Strategic Development Locations
County Boundary
Area of Deep Sea Water
Marine Related Industry
Planning Department
An Roinn um Pleanáil
Contact:
Planning Department
Áras Contae an Chláir, New Road, Ennis,
Co. Clare V95 DXP2 Tel: 065 6846286
E:planoff@clarecoco.ie W: clarecoco.ie
Scale: Not To Scale
Date: Dec 2021
© Ordnance Survey Ireland. All rights reserved. Licence No. 2021/OSi_NMA_035

Galway Bay
Cuan na Gaillimhe

Black Head
Ceann Boirne

Blackhead Or Ballyvaghan Bay
Bá Bhaile Uí Bheacháin

Fanore

Ballyvaughan
Baile Uí Bheacháin

Lisdoonvarna
Lios Dúin Bhearna

Doolin

THE BURREN

An Sunda ó Dheas
South Sound

N

DRAFT CLARE COUNTY DEVELOPMENT PLAN 2023 - 2029

Map Legend:

- County Boundary
- Heritage Landscape
- Rural Areas Under Strong Urban Influence
- Countryside
- Settlement Boundaries

Settlement boundaries reflect those as set out in the settlement maps of Vol. 3 of the Draft Clare County Development Plan 2023 - 2029

- Motorway
- National Routes
- Strategic Regional Routes
- Scenic Routes
- Lightly Trafficed Sections Of National Secondary Routes

Title: AREAS OF SPECIAL CONTROL

Scale: 1:50000

Map Ref: H1

Includes Ordnance Survey Ireland data reproduced under OSi Licence No. 2021/OSi_NMA_035 Unauthorised reproduction infringes Ordnance Survey Ireland Government of Ireland copyright. © Ordnance Survey Ireland, 2021

Ballyvaughan

Belharbour

Carron

Boston

GORT
An Gort

KINVARRA
Cinn Mhara

GALWAY BAY
Cuan na Gaillimhe

Blackhead Or Ballyvaughan Bay
Bá Bhaile Uí Bheachain

Kinvarra Bay

Aughinish Bay
Cuan Eachmhe

Island Eddy
Oileán Eide

Deer Island

Lough Cutra
Loch Cútra

N

DRAFT CLARE COUNTY DEVELOPMENT PLAN 2023 - 2029

Map Legend:

- County Boundary
- Heritage Landscape
- Rural Areas Under Strong Urban Influence
- Countryside
- Settlement Boundaries

Settlement boundaries reflect those as set out in the settlement maps of Vol. 3 of the Draft Clare County Development Plan 2023 - 2029

- Motorway
- National Routes
- Strategic Regional Routes
- Scenic Routes
- Lightly Trafficed Sections Of National Secondary Routes

Title: **AREAS OF SPECIAL CONTROL**

Scale: 1:50000

Map Ref: H2

Clare County Development Plan 2023-2029

Includes Ordnance Survey Ireland data reproduced under OSi Licence No. 2021/OSi_NMA_035 Unauthorised reproduction infringes Ordnance Survey Ireland Government of Ireland copyright. © Ordnance Survey Ireland, 2021

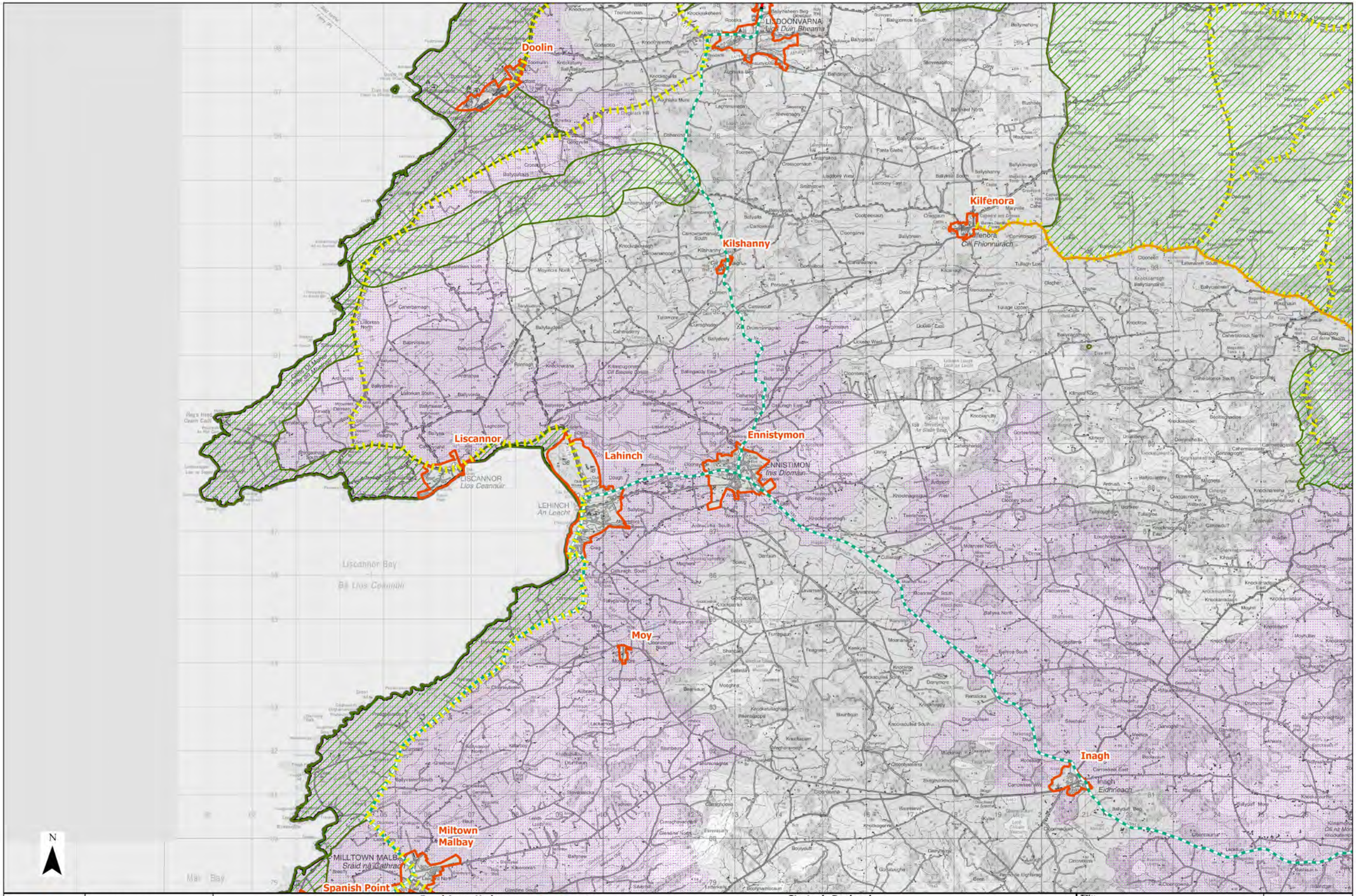

DRAFT CLARE COUNTY DEVELOPMENT PLAN 2023 - 2029

Map Legend:

- County Boundary
- Heritage Landscape
- Rural Areas Under Strong Urban Influence
- Countryside
- Settlement Boundaries
  Settlement boundaries reflect those as set out in the settlement maps of Vol. 3 of the Draft Clare County Development Plan 2023 - 2029
- Motorway
- National Routes
- Strategic Regional Routes
- Scenic Routes
- Lightly Trafficed Sections Of National Secondary Routes

Title: AREAS OF SPECIAL CONTROL

Scale: 1:50000

Map Ref: H3

Includes Ordnance Survey Ireland data reproduced under OSi Licence No. 2021/OSi_NMA_035 Unauthorised reproduction infringes Ordnance Survey Ireland Government of Ireland copyright. © Ordnance Survey Ireland, 2021

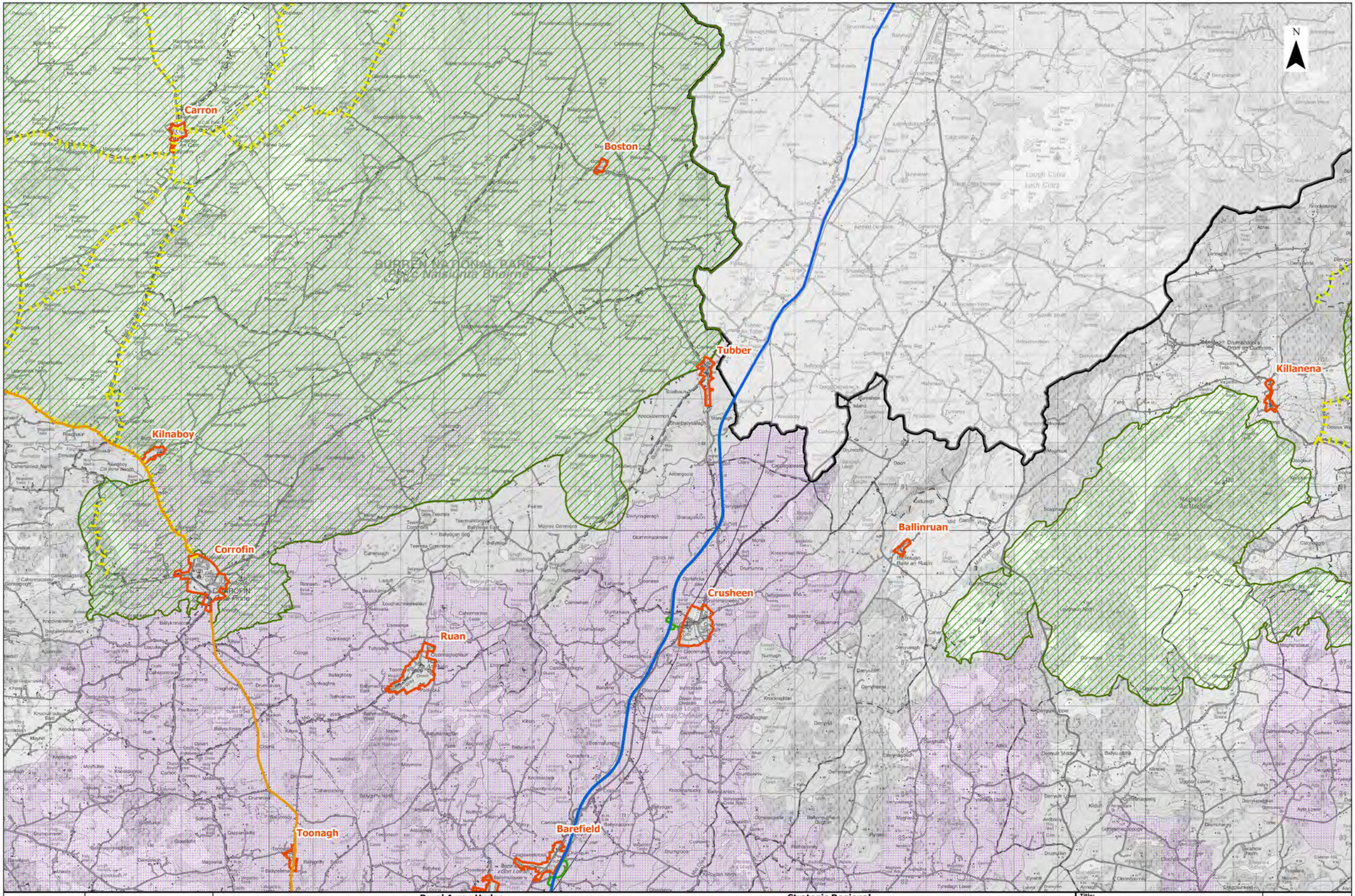

DRAFT CLARE COUNTY DEVELOPMENT PLAN 2023 - 2029

Map Legend:

- County Boundary
- Heritage Landscape
- Rural Areas Under Strong Urban Influence
- Countryside
- Settlement Boundaries
  Settlement boundaries reflect those as set out in the settlement maps of Vol. 3 of the Draft Clare County Development Plan 2023 - 2029
- Motorway
- National Routes
- Strategic Regional Routes
- Scenic Routes
- Lightly Trafficed Sections Of National Secondary Routes

Title: **AREAS OF SPECIAL CONTROL**

Scale: 1:50000

Map Ref: H4

Includes Ordnance Survey Ireland data reproduced under OSi Licence No. 2021/OSi_NMA_035 Unauthorised reproduction infringes Ordnance Survey Ireland Government of Ireland copyright. © Ordnance Survey Ireland, 2021

Flagmount

Caher

Feakle

Scarriff / Tuamgraney

Bodyke

Mountshannon

Whitegate

Ogonnelloe

LOUGH DERG

Lough Derg

N

DRAFT CLARE COUNTY DEVELOPMENT PLAN 2023 - 2029

Map Legend:

- County Boundary
- Heritage Landscape
- Rural Areas Under Strong Urban Influence
- Countryside
- Settlement Boundaries

Settlement boundaries reflect those as set out in the settlement maps of Vol. 3 of the Draft Clare County Development Plan 2023 - 2029

- Motorway
- National Routes
- Strategic Regional Routes
- Scenic Routes
- Lightly Trafficed Sections Of National Secondary Routes

Title: **AREAS OF SPECIAL CONTROL**

Scale: 1:50000

Map Ref: H5

Includes Ordnance Survey Ireland data reproduced under OSi Licence No. 2021/OSi_NMA_035 Unauthorised reproduction infringes Ordnance Survey Ireland Government of Ireland copyright. © Ordnance Survey Ireland, 2021

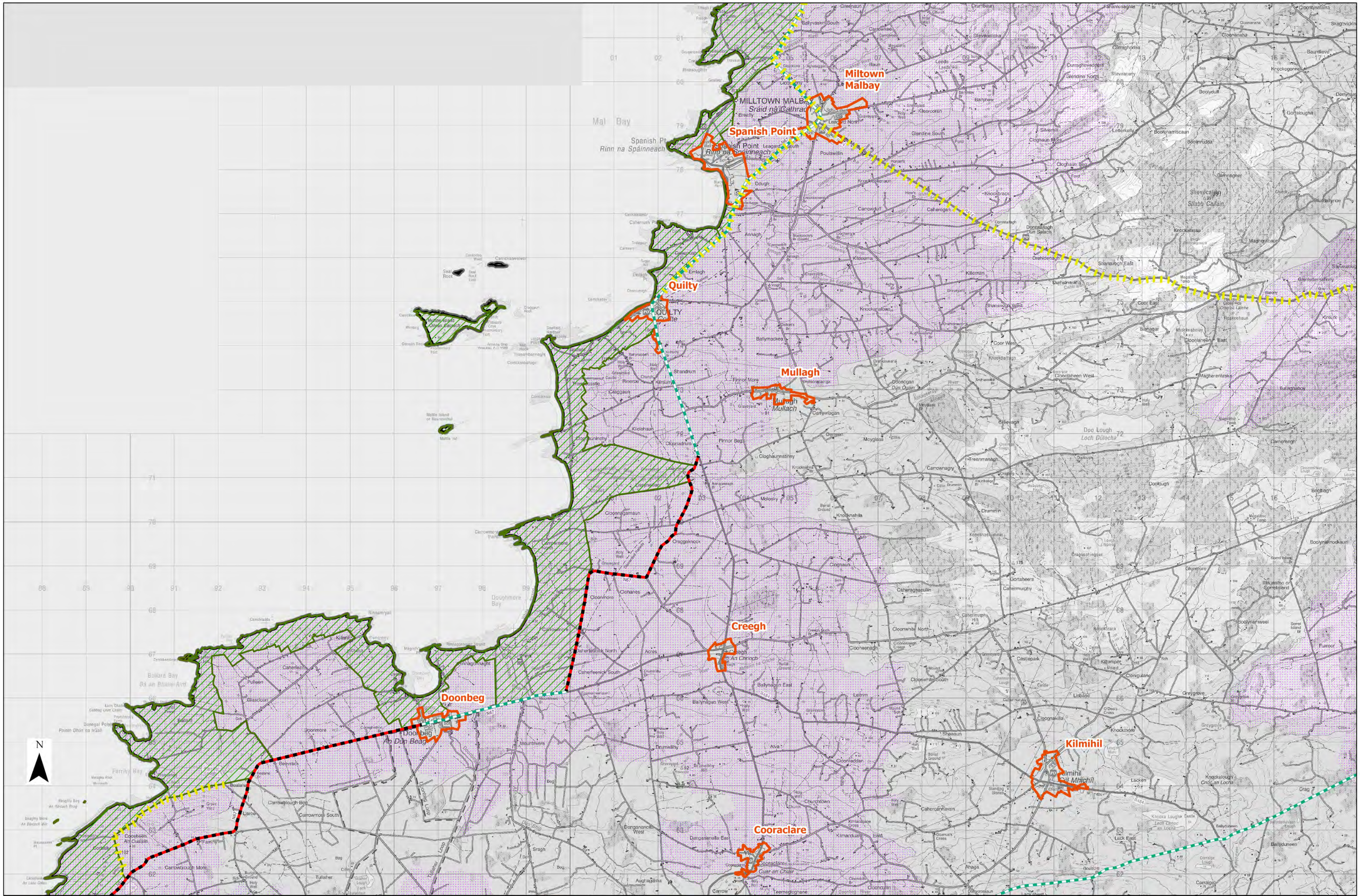

DRAFT CLARE COUNTY DEVELOPMENT PLAN 2023 - 2029

COMHAIRLE CONTAE AN CHLÁIR | CLARE COUNTY COUNCIL

Map Legend:

- County Boundary
- Heritage Landscape
- Rural Areas Under Strong Urban Influence
- Countryside
- Settlement Boundaries

Settlement boundaries reflect those as set out in the settlement maps of Vol. 3 of the Draft Clare County Development Plan 2023 - 2029

- Motorway
- National Routes
- Strategic Regional Routes
- Scenic Routes
- Lightly Trafficed Sections Of National Secondary Routes

Title: **AREAS OF SPECIAL CONTROL**

Scale: 1:50000

Map Ref: H6

Clare County Development Plan 2023-2029

Includes Ordnance Survey Ireland data reproduced under OSi Licence No. 2021/OSi_NMA_035 Unauthorised reproduction infringes Ordnance Survey Ireland Government of Ireland copyright. © Ordnance Survey Ireland, 2021

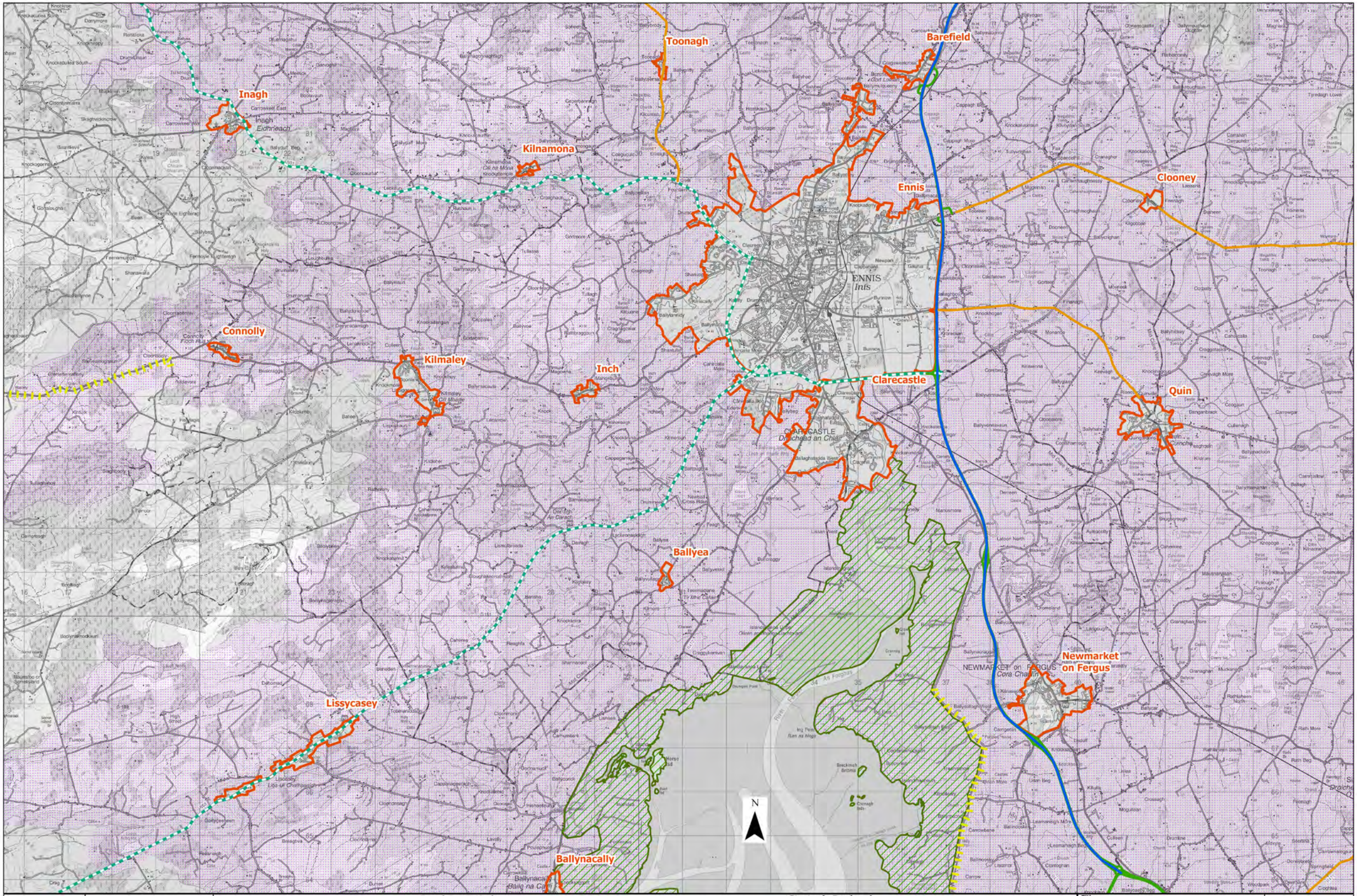

DRAFT CLARE COUNTY DEVELOPMENT PLAN 2023 - 2029

Map Legend:
- County Boundary
- Heritage Landscape
- Rural Areas Under Strong Urban Influence
- Countryside
- Settlement Boundaries
- Settlement boundaries reflect those as set out in the settlement maps of Vol. 3 of the Draft Clare County Development Plan 2023 - 2029
- Motorway
- National Routes
- Strategic Regional Routes
- Scenic Routes
- Lightly Trafficed Sections Of National Secondary Routes

Title: AREAS OF SPECIAL CONTROL

Scale: 1:50000

Map Ref: H7

Includes Ordnance Survey Ireland data reproduced under OSi Licence No. 2021/OSi_NMA_035 Unauthorised reproduction infringes Ordnance Survey Ireland Government of Ireland copyright. © Ordnance Survey Ireland, 2021

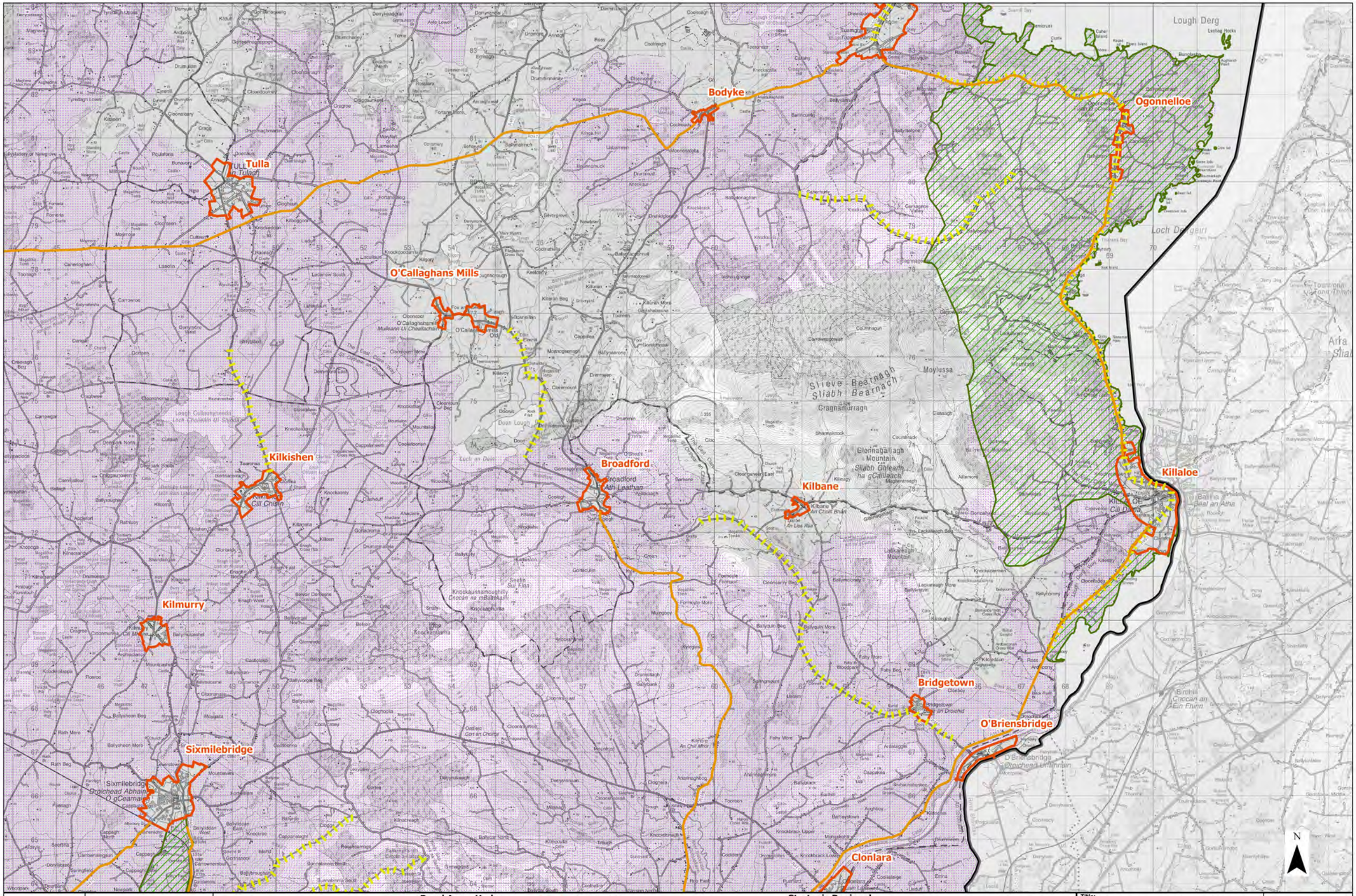

DRAFT CLARE COUNTY DEVELOPMENT PLAN 2023 - 2029	Map Legend: County Boundary; Heritage Landscape; Rural Areas Under Strong Urban Influence; Countryside; Settlement Boundaries (Settlement boundaries reflect those as set out in the settlement maps of Vol. 3 of the Draft Clare County Development Plan 2023 - 2029); Motorway; National Routes; Strategic Regional Routes; Scenic Routes; Lightly Trafficed Sections Of National Secondary Routes	Title: AREAS OF SPECIAL CONTROL	Scale: 1:50000	Map Ref: H8			

Includes Ordnance Survey Ireland data reproduced under OSi Licence No. 2021/OSi_NMA_035 Unauthorised reproduction infringes Ordnance Survey Ireland Government of Ireland copyright. © Ordnance Survey Ireland, 2021

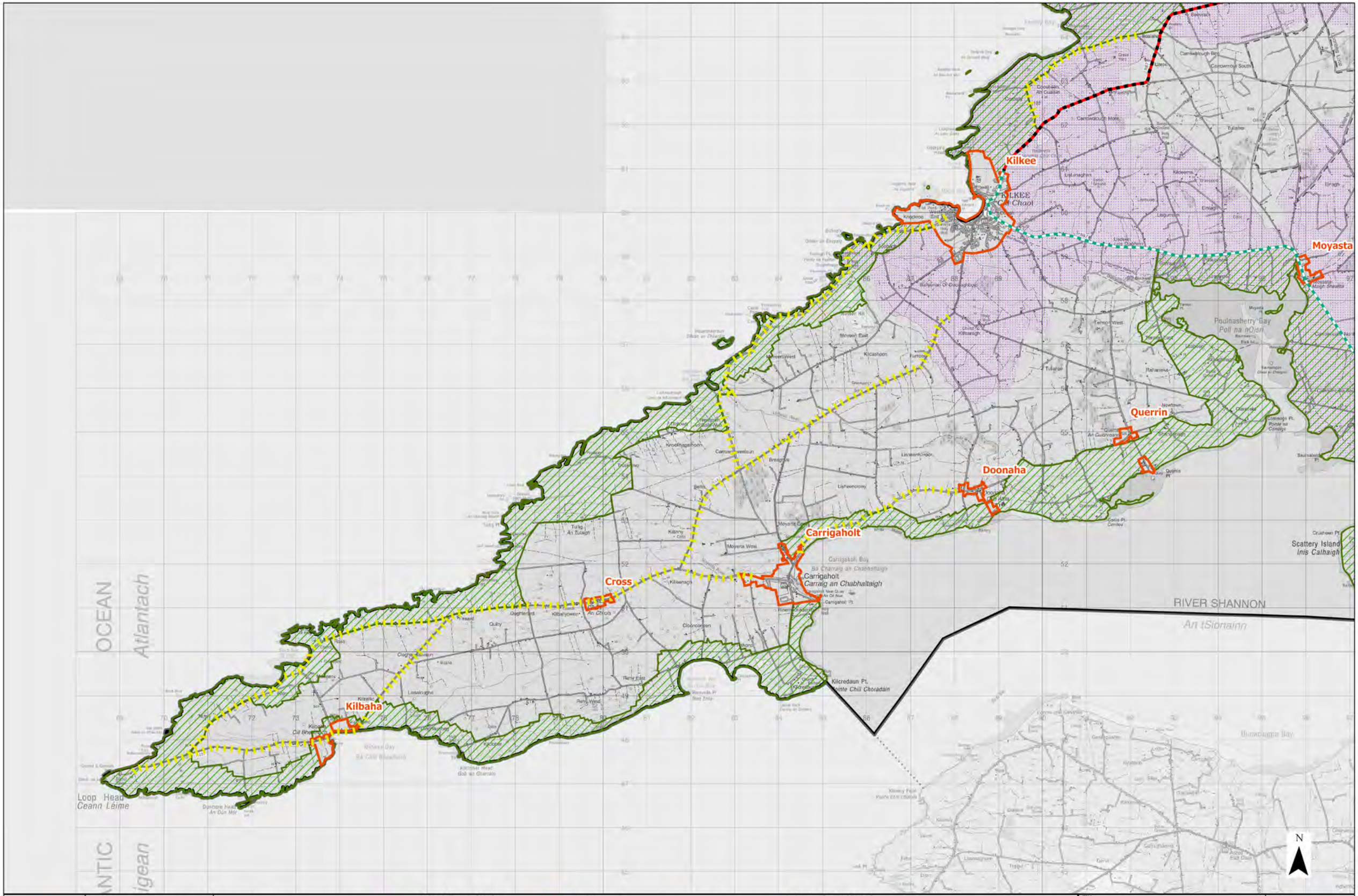

DRAFT CLARE COUNTY DEVELOPMENT PLAN 2023 - 2029	Map Legend: County Boundary; Heritage Landscape; Rural Areas Under Strong Urban Influence; Countryside; Settlement Boundaries (Settlement boundaries reflect those as set out in the settlement maps of Vol. 3 of the Draft Clare County Development Plan 2023 - 2029); Motorway; National Routes; Strategic Regional Routes; Scenic Routes; Lightly Trafficed Sections Of National Secondary Routes	Title: AREAS OF SPECIAL CONTROL	Scale: 1:50000	Map Ref: H9			

Includes Ordnance Survey Ireland data reproduced under OSi Licence No. 2021/OSi_NMA_035 Unauthorised reproduction infringes Ordnance Survey Ireland Government of Ireland copyright. © Ordnance Survey Ireland, 2021

DRAFT CLARE COUNTY DEVELOPMENT PLAN 2023 - 2029

Map Legend:

- County Boundary
- Heritage Landscape
- Rural Areas Under Strong Urban Influence
- Countryside
- Settlement Boundaries
  Settlement boundaries reflect those as set out in the settlement maps of Vol. 3 of the Draft Clare County Development Plan 2023 - 2029
- Motorway
- National Routes
- Strategic Regional Routes
- Scenic Routes
- Lightly Trafficed Sections Of National Secondary Routes

Title: AREAS OF SPECIAL CONTROL

Scale: 1:50000

Map Ref: H10

Includes Ordnance Survey Ireland data reproduced under OSi Licence No. 2021/OSi_NMA_035 Unauthorised reproduction infringes Ordnance Survey Ireland Government of Ireland copyright. © Ordnance Survey Ireland, 2021

Ballynacally

Killadysert

Shannon

Bunratty

Cratloe

SHANNON AIRPORT
Aerfort na Sionainne

SHANNON
Sionainn

North Channel
An Chuisle Thuaidh

South Channel
An Chuisle Theas

The Middle Ground

An tSionainn

RIVER SHANNON

River Shannon
An tSionainn

Aughinish Island
Eachinis

Foynes Island
Oileán Fainge

Foynes
Faing

ASKEATON
Eas Géitine

Pallaskenry
Pailis Chaonrai

Shanagolden
Seanghualainn

N

DRAFT CLARE COUNTY DEVELOPMENT PLAN 2023 - 2029

Map Legend:

- County Boundary
- Heritage Landscape
- Rural Areas Under Strong Urban Influence
- Countryside
- Settlement Boundaries

Settlement boundaries reflect those as set out in the settlement maps of Vol. 3 of the Draft Clare County Development Plan 2023 - 2029

- Motorway
- National Routes
- Strategic Regional Routes
- Scenic Routes
- Lightly Trafficed Sections Of National Secondary Routes

Title: **AREAS OF SPECIAL CONTROL**

Scale: 1:50000

Map Ref: **H11**

Includes Ordnance Survey Ireland data reproduced under OSi Licence No. 2021/OSi_NMA_035 Unauthorised reproduction infringes Ordnance Survey Ireland Government of Ireland copyright. © Ordnance Survey Ireland, 2021

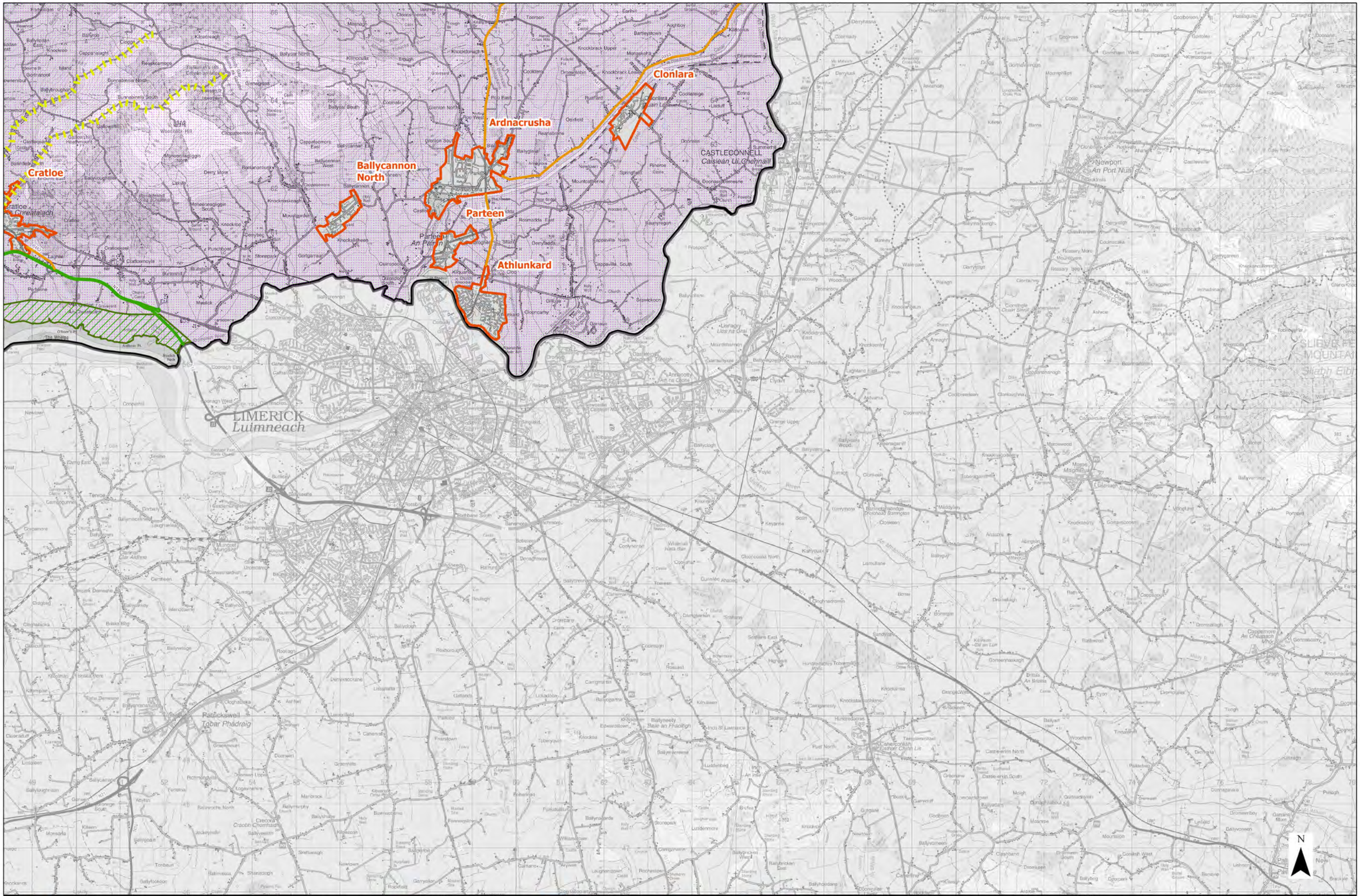

DRAFT CLARE COUNTY DEVELOPMENT PLAN 2023 - 2029

Map Legend:

- County Boundary
- Heritage Landscape
- Rural Areas Under Strong Urban Influence
- Countryside
- Settlement Boundaries

Settlement boundaries reflect those as set out in the settlement maps of Vol. 3 of the Draft Clare County Development Plan 2023 - 2029

- Motorway
- National Routes
- Strategic Regional Routes
- Scenic Routes
- Lightly Trafficed Sections Of National Secondary Routes

Title: AREAS OF SPECIAL CONTROL

Scale: 1:50000

Map Ref: H12

Includes Ordnance Survey Ireland data reproduced under OSi Licence No. 2021/OSi_NMA_035 Unauthorised reproduction infringes Ordnance Survey Ireland Government of Ireland copyright. © Ordnance Survey Ireland, 2021

Galway Bay
Cuan na Gaillimhe

Black Head
Ceann Boirne

Blackhead Or Ballyvaghan Bay
Bá Bhaile Uí Bheacháin

Ballyvaghan
Baile Uí Bheacháin

LISDOONVARNA
Lios Dúin Bhearna

THE BURREN
Boirinn

An Sunda ó Dheas
South Sound

Lisdoonvarna Protected Structures
121, 455, 456

The fluvial and tidal Flood Zone Risk maps designate Zones, A, B and C as per the definitions and the criteria in the OPW/ DoEHLG *System and Flood Risk Management - Guidelines for Planning Authorities*. The zones do not imply the location of historical flood events. The maps are a screening tool to determine whether a further detailed flood risk assessment is required for a specific site. The Flood Zones have been developed using the best available data at the time of publication.

N

DRAFT CLARE COUNTY DEVELOPMENT PLAN 2023 - 2029

Comhairle Contae an Chláir | Clare County Council

Map Legend:

- County Boundary
- Red Zones Shannon Airport
- Defined Infrastructure Safeguard
- Undefined Infrastructure Safeguard
- Infrastructure Safeguard (Rail)
- 400 kV Powerline
- Recorded Flood Location
- Recorded Flood Extent
- Flood Zone A
- Flood Zone B
- Flood Zone C
- Groundwater Source Protection Areas
- West Clare Railway Greenway
- Recreational Routes
- Trees For Preservation
- Protected Structure

Title: INFRASTRUCTURE, ENVIRONMENT AND FLOOD RISK ZONES

Scale: Scale 1:50000

Map Ref: I1

Clare County Development Plan 2023-2029

Includes Ordnance Survey Ireland data reproduced under OSi Licence No. 2021/OSi_NMA_035 Unauthorised reproduction infringes Ordnance Survey Ireland Government of Ireland copyright. © Ordnance Survey Ireland, 2021

DRAFT CLARE COUNTY DEVELOPMENT PLAN 2023 - 2029

Map Legend:

- County Boundary
- Red Zones Shannon Airport
- Defined Infrastructure Safeguard
- Undefined Infrastructure Safeguard
- Infrastructure Safeguard (Rail)
- 400 kV Powerline
- Recorded Flood Location
- Recorded Flood Extent
- Flood Zone A
- Flood Zone B
- Flood Zone C
- Groundwater Source Protection Areas
- West Clare Railway Greenway
- Recreational Routes
- Trees For Preservation
- Protected Structure

Title: INFRASTRUCTURE, ENVIRONMENT AND FLOOD RISK ZONES

Scale: Scale 1:50000

Map Ref: I2

The fluvial and tidal Flood Zone Risk maps designate Zones, A, B and C as per the definitions and the criteria in the OPW / DoEHLG *System and Flood Risk Management - Guidelines for Planning Authorities*. The zones do not imply the location of historical flood events. The maps are a screening tool to determine whether a further detailed flood risk assessment is required for a specific site. The Flood Zones have been developed using the best available data at the time of publication.

Includes Ordnance Survey Ireland data reproduced under OSi Licence No. 2021/OSi_NMA_035 Unauthorised reproduction infringes Ordnance Survey Ireland Government of Ireland copyright. © Ordnance Survey Ireland, 2021

Structures
121, 455, 456

Ennistymon Protected Structures
356, 357, 358, 359, 360, 361, 362, 363, 364, 365, 366, 367, 368, 369, 370, 371, 372, 373, 374, 375, 376, 377, 379, 380, 381, 382, 383, 384, 385, 386, 387, 388, 389, 390, 391, 392, 393, 394, 559,

Miltown Malbay Protected Structures
179, 458, 459, 638

The fluvial and tidal Flood Zone Risk maps designate Zones, A, B and C as per the definitions and the criteria in the OPW/ DoEHLG *System and Flood Risk Management - Guidelines for Planning Authorities.* The zones do not imply the location of historical flood events. The maps are a screening tool to determine whether a further detailed flood risk assessment is required for a specific site. The Flood Zones have been developed using the best available data at the time of publication.

N

COMHAIRLE CONTAE AN CHLÁIR | CLARE COUNTY COUNCIL

DRAFT CLARE COUNTY DEVELOPMENT PLAN 2023 - 2029

Map Legend:

- County Boundary
- Red Zones Shannon Airport
- Defined Infrastructure Safeguard
- Undefined Infrastructure Safeguard
- Infrastructure Safeguard (Rail)
- 400 kV Powerline
- Recorded Flood Location
- Recorded Flood Extent
- Flood Zone A
- Flood Zone B
- Flood Zone C
- Groundwater Source Protection Areas
- West Clare Railway Greenway
- Recreational Routes
- Trees For Preservation
- Protected Structure

Title: **INFRASTRUCTURE, ENVIRONMENT AND FLOOD RISK ZONES**

Scale: **Scale 1:50000**

Map Ref: **I3**

Clare County Development Plan 2023-2029

Includes Ordnance Survey Ireland data reproduced under OSi Licence No. 2021/OSi_NMA_035 Unauthorised reproduction infringes Ordnance Survey Ireland Government of Ireland copyright. © Ordnance Survey Ireland, 2021

The fluvial and tidal Flood Zone Risk maps designate Zones A, B and C as per the definitions and the criteria in the OPW / DoEHLG *System and Flood Risk Management - Guidelines for Planning Authorities*. The zones do not imply the location of historical flood events. The maps are a screening tool to determine whether a further detailed flood risk assessment is required for a specific site. The Flood Zones have been developed using the best available data at the time of publication.

N

BURREN NATIONAL PARK
Páirc Náisiúnta Bhoirne

Corrofin Protected Structures
117, 135, 197, 237, 435, 436, 437, 438

DRAFT CLARE COUNTY DEVELOPMENT PLAN 2023 - 2029

Comhairle Contae an Chláir / Clare County Council

Map Legend:

- County Boundary
- Red Zones Shannon Airport
- Defined Infrastructure Safeguard
- Undefined Infrastructure Safeguard
- Infrastructure Safeguard (Rail)
- 400 kV Powerline
- Recorded Flood Location
- Recorded Flood Extent
- Flood Zone A
- Flood Zone B
- Flood Zone C
- Groundwater Source Protection Areas
- West Clare Railway Greenway
- Recreational Routes
- Trees For Preservation
- Protected Structure

Title: **INFRASTRUCTURE, ENVIRONMENT AND FLOOD RISK ZONES**

Scale: Scale 1:50000

Map Ref: I4

Clare County Development Plan 2023-2029

Includes Ordnance Survey Ireland data reproduced under OSi Licence No. 2021/OSi_NMA_035 Unauthorised reproduction infringes Ordnance Survey Ireland Government of Ireland copyright. © Ordnance Survey Ireland, 2021

Scarriff Protected Structures
220, 465, 467

Tuamgraney Protected Structures
122, 159, 254, 293, 466, 500, 501, 651

Mountshannon Protected Structures
130, 147, 462, 464, 891, 914

The fluvial and tidal Flood Zone Risk maps designate Zones, A, B and C as per the definitions and the criteria in the OPW/ DoEHLG *System and Flood Risk Management - Guidelines for Planning Authorities*. The zones do not imply the location of historical flood events. The maps are a screening tool to determine whether a further detailed flood risk assessment is required for a specific site. The Flood Zones have been developed using the best available data at the time of publication.

DRAFT CLARE COUNTY DEVELOPMENT PLAN 2023 - 2029

Map Legend:

- County Boundary
- Red Zones Shannon Airport
- Defined Infrastructure Safeguard
- Undefined Infrastructure Safeguard
- Infrastructure Safeguard (Rail)
- 400 kV Powerline
- Recorded Flood Location
- Recorded Flood Extent
- Flood Zone A
- Flood Zone B
- Flood Zone C
- Groundwater Source Protection Areas
- West Clare Railway Greenway
- Recreational Routes
- Trees For Preservation
- Protected Structure

Title: **INFRASTRUCTURE, ENVIRONMENT AND FLOOD RISK ZONES**

Scale: Scale 1:50000

Map Ref: I5

Includes Ordnance Survey Ireland data reproduced under OSi Licence No. 2021/OSi_NMA_035 Unauthorised reproduction infringes Ordnance Survey Ireland Government of Ireland copyright. © Ordnance Survey Ireland, 2021

N

The fluvial and tidal Flood Zone Risk maps designate Zones, A, B and C as per the definitions and the criteria in the OPW/ DoEHLG *System and Flood Risk Management - Guidelines for Planning Authorities*. The zones do not imply the location of historical flood events. The maps are a screening tool to determine whether a further detailed flood risk assessment is required for a specific site. The Flood Zones have been developed using the best available data at the time of publication.

Miltown Malbay Protected Structures
179, 458, 459, 638

DRAFT CLARE COUNTY DEVELOPMENT PLAN 2023 - 2029

Comhairle Contae an Chláir | Clare County Council

Map Legend:

- County Boundary
- Red Zones Shannon Airport
- Defined Infrastructure Safeguard
- Undefined Infrastructure Safeguard
- Infrastructure Safeguard (Rail)
- 400 kV Powerline
- Recorded Flood Location
- Recorded Flood Extent
- Flood Zone A
- Flood Zone B
- Flood Zone C
- Groundwater Source Protection Areas
- West Clare Railway Greenway
- Recreational Routes
- Trees For Preservation
- Protected Structure

Title: INFRASTRUCTURE, ENVIRONMENT AND FLOOD RISK ZONES

Scale: Scale 1:50000

Map Ref: I6

Clare County Development Plan 2023-2029

Includes Ordnance Survey Ireland data reproduced under OSi Licence No. 2021/OSi_NMA_035 Unauthorised reproduction infringes Ordnance Survey Ireland Government of Ireland copyright. © Ordnance Survey Ireland, 2021

Ennis Protected Structures

825, 826, 827, 828, 829, 830, 831, 832, 833, 834, 835, 836, 837, 838, 839, 840, 841, 842, 844, 846

Ennis Protected Structures

672, 702, 703, 704, 705, 706, 707, 708, 709, 710, 711, 712, 713, 714, 715, 716, 717, 718, 719, 720, 721, 722, 723, 724, 725, 726, 727, 728, 729, 730, 731, 732, 733, 734, 735, 736, 737, 738, 739, 740, 741, 742, 743, 744, 745, 746, 747, 748, 749, 750, 751, 752, 753, 754, 755, 756, 757, 758, 759, 760, 761, 762, 763, 764, 765, 766,

767, 768, 769, 770, 771, 772, 773, 774, 775, 776, 777, 778, 779, 780, 781, 782, 783, 784, 785, 786, 787, 788, 789, 790, 791, 792, 793, 794, 795, 796, 797, 798, 799, 800, 801, 802, 803, 804, 805, 808, 810, 811, 812, 813, 814, 815, 816, 817, 818, 819, 820, 821, 822, 823, 824

The fluvial and tidal Flood Zone Risk maps designate Zones, A, B and C as per the definitions and the criteria in the OPW / DoEHLG *System and Flood Risk Management - Guidelines for Planning Authorities*. The zones do not imply the location of historical flood events. The maps are a screening tool to determine whether a further detailed flood risk assessment is required for a specific site. The Flood Zones have been developed using the best available data at the time of publication.

N

DRAFT CLARE COUNTY DEVELOPMENT PLAN 2023 - 2029

Comhairle Contae an Chláir | Clare County Council

Map Legend:

- County Boundary
- Red Zones Shannon Airport
- Defined Infrastructure Safeguard
- Undefined Infrastructure Safeguard
- Infrastructure Safeguard (Rail)
- 400 kV Powerline
- Recorded Flood Location
- Recorded Flood Extent
- Flood Zone A
- Flood Zone B
- Flood Zone C
- Groundwater Source Protection Areas
- West Clare Railway Greenway
- Recreational Routes
- Trees For Preservation
- Protected Structure

Title: INFRASTRUCTURE, ENVIRONMENT AND FLOOD RISK ZONES

Scale: Scale 1:50000

Map Ref: I7

Clare County Development Plan 2023-2029

Includes Ordnance Survey Ireland data reproduced under OSi Licence No. 2021/OSi_NMA_035 Unauthorised reproduction infringes Ordnance Survey Ireland Government of Ireland copyright. © Ordnance Survey Ireland, 2021

Tulla Protected Structures
120, 472, 473, 474, 476, 477, 539

Killaloe Protected Structures
153, 155, 210, 252, 439, 442, 443, 444, 445, 583, 584, 585, 586, 587, 900, 901, 908, 909, 910, 911

Sixmilebridge Protected Structures
110, 123, 128, 468, 469, 470, 471, 493, 494, 495, 496

The fluvial and tidal Flood Zone Risk maps designate Zones A, B and C as per the definitions and the criteria in the OPW / DoEHLG *System and Flood Risk Management - Guidelines for Planning Authorities*. The zones do not imply the location of historical flood events. The maps are a screening tool to determine whether a further detailed flood risk assessment is required for a specific site. The Flood Zones have been developed using the best available data at the time of publication.

N

COMHAIRLE CONTAE AN CHLÁIR | CLARE COUNTY COUNCIL

DRAFT CLARE COUNTY DEVELOPMENT PLAN 2023 - 2029

Map Legend:

- County Boundary
- Red Zones Shannon Airport
- Defined Infrastructure Safeguard
- Undefined Infrastructure Safeguard
- Infrastructure Safeguard (Rail)
- 400 kV Powerline
- Recorded Flood Location
- Recorded Flood Extent
- Flood Zone A
- Flood Zone B
- Flood Zone C
- Groundwater Source Protection Areas
- West Clare Railway Greenway
- Recreational Routes
- Trees For Preservation
- Protected Structure

Title: **INFRASTRUCTURE, ENVIRONMENT AND FLOOD RISK ZONES**

Scale: Scale 1:50000

Map Ref: I8

Clare County Development Plan 2023-2029

Includes Ordnance Survey Ireland data reproduced under OSi Licence No. 2021/OSi_NMA_035 Unauthorised reproduction infringes Ordnance Survey Ireland Government of Ireland copyright. © Ordnance Survey Ireland, 2021

Kilkee Protected Structures

308, 395, 396, 397, 398, 399, 400, 401, 402, 403, 404, 406, 407, 408, 409, 410, 411, 481, 511, 571, 572, 573, 574, 576, 578, 579, 907, 912

The fluvial and tidal Flood Zone Risk maps designate Zones, A, B and C as per the definitions and the criteria in the OPW/ DoEHLG *System and Flood Risk Management - Guidelines for Planning Authorities*. The zones do not imply the location of historical flood events. The maps are a screening tool to determine whether a further detailed flood risk assessment is required for a specific site. The Flood Zones have been developed using the best available data at the time of publication.

N

COMHAIRLE CHONTAE AN CHLÁIR | CLARE COUNTY COUNCIL

DRAFT CLARE COUNTY DEVELOPMENT PLAN 2023 - 2029

Map Legend:

- County Boundary
- Red Zones Shannon Airport
- Defined Infrastructure Safeguard
- Undefined Infrastructure Safeguard
- Infrastructure Safeguard (Rail)
- 400 kV Powerline
- Recorded Flood Location
- Recorded Flood Extent
- Flood Zone A
- Flood Zone B
- Flood Zone C
- Groundwater Source Protection Areas
- West Clare Railway Greenway
- Recreational Routes
- Trees For Preservation
- Protected Structure

Title: **INFRASTRUCTURE, ENVIRONMENT AND FLOOD RISK ZONES**

Scale: **Scale 1:50000**

Map Ref: **I9**

Clare County Development Plan 2023-2029

Includes Ordnance Survey Ireland data reproduced under OSi Licence No. 2021/OSi_NMA_035 Unauthorised reproduction infringes Ordnance Survey Ireland Government of Ireland copyright. © Ordnance Survey Ireland, 2021

Kilrush / Cappa Protected Structures

852, 853, 854, 855, 856, 857, 858, 859, 860, 861, 862, 863, 864, 865, 866, 867, 868, 869, 870, 871, 872, 873, 874, 875, 876, 877, 878, 879, 880, 881, 882, 883, 884. 885, 886, 887, 888

The fluvial and tidal Flood Zone Risk maps for Clarinbridge designate Zones, A, B and C as per the definitions and the criteria in the OPW/ DoEHLG *System and Flood Risk Management - Guidelines for Planning Authorities*. The zones do not imply the location of historical flood events. The maps are a screening tool to determine whether a further detailed flood risk assessment is required for a specific site. The Flood Zones have been developed using the best available data at the time of publication.

N

COMHAIRLE CONTAE AN CHLÁIR | CLARE COUNTY COUNCIL

DRAFT CLARE COUNTY DEVELOPMENT PLAN 2023 - 2029

Map Legend:

- County Boundary
- Red Zones Shannon Airport
- Defined Infrastructure Safeguard
- Undefined Infrastructure Safeguard
- Infrastructure Safeguard (Rail)
- 400 kV Powerline
- Recorded Flood Location
- Recorded Flood Extent
- Flood Zone A
- Flood Zone B
- Flood Zone C
- Groundwater Source Protection Areas
- West Clare Railway Greenway
- Recreational Routes
- Trees For Preservation
- Protected Structure

Title: **INFRASTRUCTURE, ENVIRONMENT AND FLOOD RISK ZONES**

Scale: **Scale 1:50000**

Map Ref: **I10**

Clare County Development Plan 2023-2029

Includes Ordnance Survey Ireland data reproduced under OSi Licence No. 2021/OSi_NMA_035 Unauthorised reproduction infringes Ordnance Survey Ireland Government of Ireland copyright. © Ordnance Survey Ireland, 2021

Detailed map and flood risk assessment of Shannon Study Area showing benefits of existing Shannon Flood Defences
- Defended Risk Model at Extreme Still Water Sea Level incorporating effects of climate change

The "Shannon Study Area" refers to the area identified in the Shannon Overtopping Analysis Report commisioined by Clare County Council in 2010

The fluvial and tidal Flood Zone Risk maps - *The Planning* designate Zones, A, B and C as per the definitions and the criteria in the OPW/DoEHLG *System and Flood Risk Management - Guidelines for Planning Authorities*. The zones do not imply the location of historical flood events. The maps are a screening tool to determine whether a further detailed flood risk assessment is required for a specific site. The Flood Zones have been developed using the best available data at the time of publication.

N

Study Area
1 in 200 Year Extreme Still Water Sea Level Overtopping
1 in 1000 Year Extreme Still Water Sea Level Overtopping

COMHAIRLE CONTAE AN CHLÁIR | CLARE COUNTY COUNCIL

DRAFT CLARE COUNTY DEVELOPMENT PLAN 2023 - 2029

Map Legend:
- County Boundary
- Defined Infrastructure Safeguard
- Infrastructure Safeguard (Rail)
- Recorded Flood Location
- Flood Zone A
- Flood Zone C
- West Clare Railway Greenway
- Trees For Preservation
- Red Zones Shannon Airport
- Undefined Infrastructure Safeguard
- 400 kV Powerline
- Recorded Flood Extent
- Flood Zone B
- Groundwater Source Protection Areas
- Recreational Routes
- Protected Structure

Title: **INFRASTRUCTURE, ENVIRONMENT AND FLOOD RISK ZONES**

Scale: **Scale 1:50000**

Map Ref: **I11**

Clare County Development Plan 2023-2029

Includes Ordnance Survey Ireland data reproduced under OSi Licence No. 2021/OSi_NMA_035 Unauthorised reproduction infringes Ordnance Survey Ireland Government of Ireland copyright. © Ordnance Survey Ireland, 2021

The fluvial and tidal Flood Zone Risk maps designate Zones A, B and C as per the definitions and the criteria in the OPW/ DoEHLG *System and Flood Risk Management - Guidelines for Planning Authorities*. The zones do not imply the location of historical flood events. The maps are a screening tool to determine whether a further detailed flood risk assessment is required for a specific site. The Flood Zones have been developed using the best available data at the time of publication.

N

COMHAIRLE CONTAE AN CHLÁIR | CLARE COUNTY COUNCIL

DRAFT CLARE COUNTY DEVELOPMENT PLAN 2023 - 2029

Map Legend:

- County Boundary
- Red Zones Shannon Airport
- Defined Infrastructure Safeguard
- Undefined Infrastructure Safeguard
- Infrastructure Safeguard (Rail)
- 400 kV Powerline
- Recorded Flood Location
- Recorded Flood Extent
- Flood Zone A
- Flood Zone B
- Flood Zone C
- Groundwater Source Protection Areas
- West Clare Railway Greenway
- Recreational Routes
- Trees For Preservation
- Protected Structure

Title: INFRASTRUCTURE, ENVIRONMENT AND FLOOD RISK ZONES

Scale: Scale 1:50000

Map Ref: I12

Clare County Development Plan 2023-2029

Includes Ordnance Survey Ireland data reproduced under OSi Licence No. 2021/OSi_NMA_035 Unauthorised reproduction infringes Ordnance Survey Ireland Government of Ireland copyright. © Ordnance Survey Ireland, 2021

COMHAIRLE CONTAE AN CHLÁIR | CLARE COUNTY COUNCIL

Áras Contae an Chláir
New Road, Ennis
County Clare V95 DXP2
www.clarecoco.ie