

ARCHITECTURAL DRAUGHTING & DESIGN


Gerard Malone

BTEC NATIONAL CERTIFICATE BUILDING STUDIES (LONDON)

Tel: 0876615884**Email: malonegero@eircom.net****Correspondence address: Crossbeg, Cross, Kilrush, Co. Clare. V15 VA07****23-02-2022****Submission for Zoning for Draft Clare County Development Plan
2023-2029****Dear Secretary,**

Can you please consider for zoning as residential enclosed map for owners, Flynn Family, for Lands at Pier Road, Carrigaholt, Co. Clare. Flynn Family lands are outlined in red with lower portion to Pier Road already zoned 'low level residential' and upper part as agricultural 'AG6'. Family applying for all landholding to be zoned Residential.

All correspondence to myself on this matter please.

Yours faithfully,

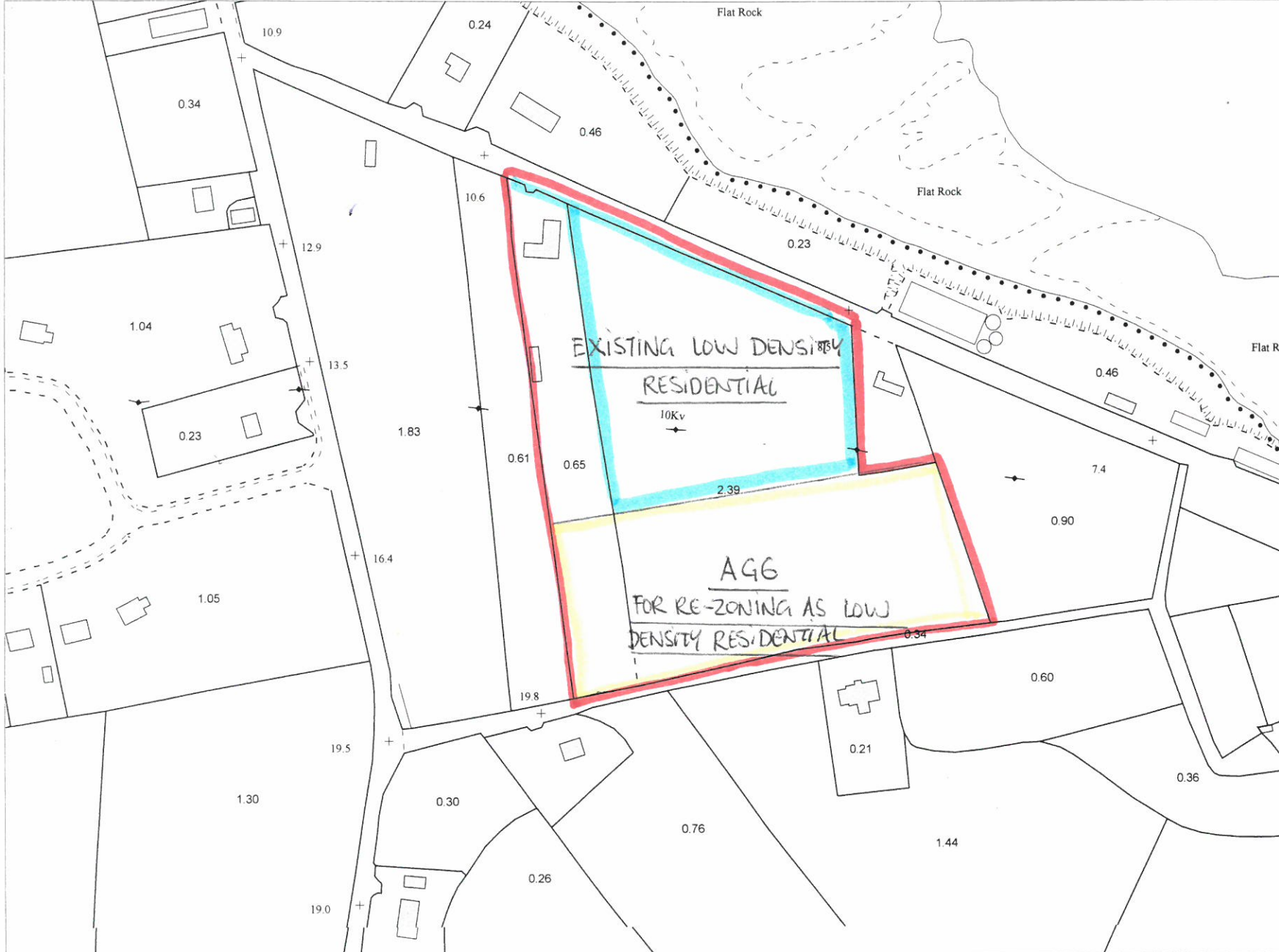
Gerard Malone.

Rural PLACE Map



151417

151417



ITM CENTRE PT COORDS

484433,651247

DESCRIPTION

MAP SHEETS



Produced by Mid-West Maps,
94A Henry Street, Limerick City
On behalf of Ordnance Survey Ireland,
Phoenix Park, Dublin 8.

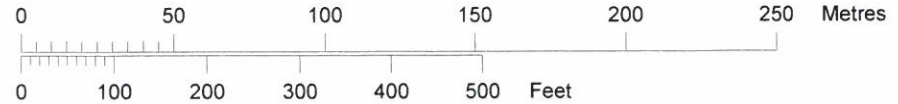
Sáraíonn atáirgeadh neamhdaraithe cóipeacht Shuirbhéireacht Ordanáis Éireann agus Rialtas na hÉireann.
Unauthorised reproduction infringes Ordnance Survey Ireland and Government of Ireland copyright.

Gach cead cosnamh. Ní ceadmhach aon chuid den fhoilseachán seo a chóipeáil, a atáirgeadh nó a tharchur in aon fhoirm ná ar aon bhealach gan cead i scríbhinn roimh ré ó úinéirí an chóipchirt. All rights reserved. No part of this publication may be copied, reproduced or transmitted in any form or by any means without the prior written permission of the copyright owners.

© Suirbhéireacht Ordanáis Éireann, 2006
© Ordnance Survey Ireland, 2006



Scale:- 1:2,500
Scála:- 1:2,500



Plot Ref. No. 1118491_1_6
Plot Date 14-JUN-2006

150987

150987

84166

84748