




S2-502

	Deirdre Foran, B.Eng. (Civil), M.E.I., Chartered Building Engineer, Lisdoonvarna, Co Clare. dforandesign@gmail.com 087 675 0327	
	 ENGINEERS IRELAND	 cabe chartered building engineer

21-03-2022

Draft County Development Plan 2023-2029

Planning Section,
Clare County Council,
New Road,
Ennis.

██████████ Paul and Martina Johnston, ██████████

Dear Planning,

I attach the map attached ██████████ owned by Paul and Martina Johnston, at Tromracastle, Quilty.

This an area of land containing 4.78hA, which is served by both public sewerage and mains water, has two access points from the public road.

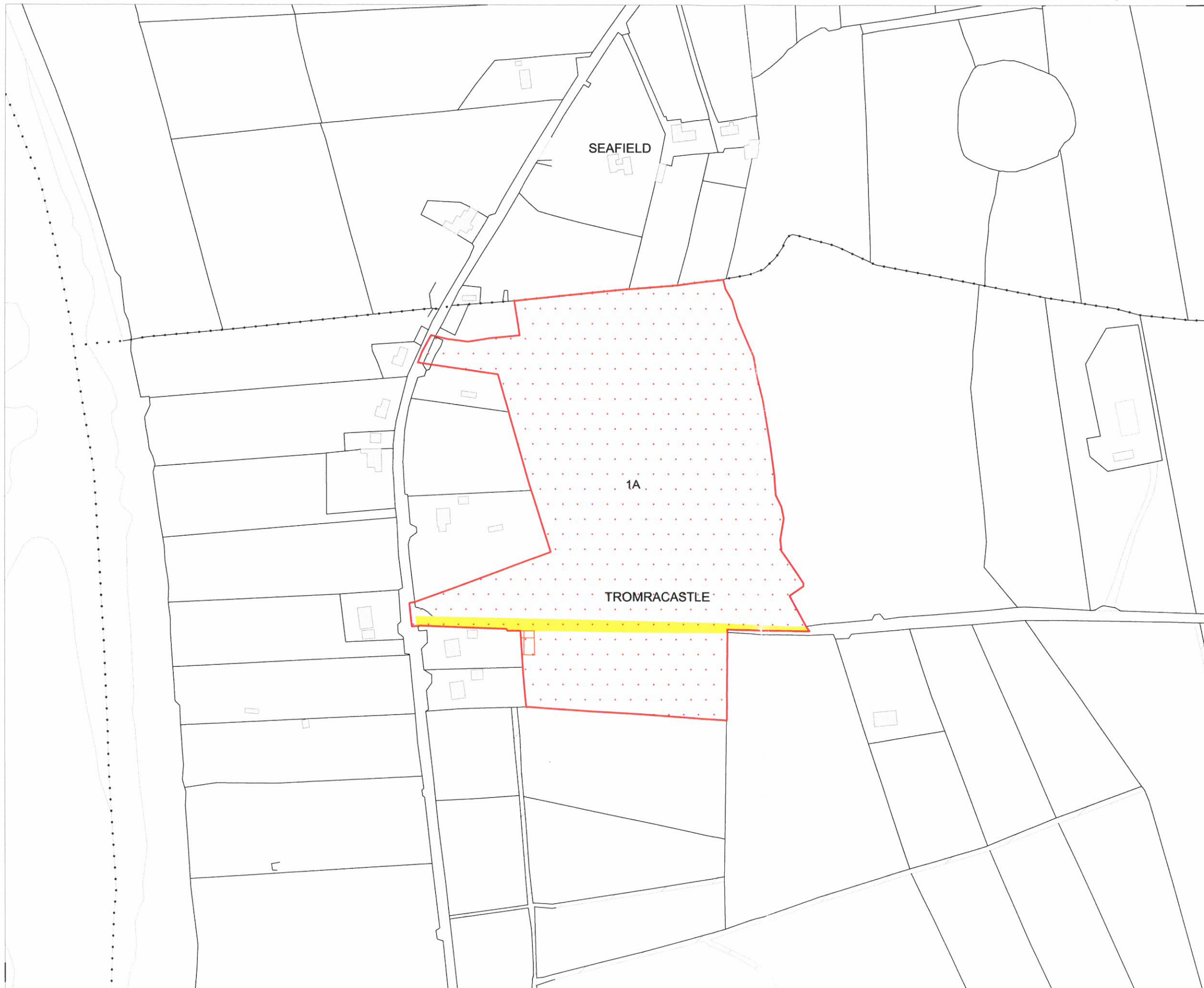
The owners wish to make a submission to have these lands zoned as Low Density Residential/ Mixed Use on the new Development Plan please.

Thank you

Deirdre Foran ,



500410 mE, 673700 mN



The Property
 Registration Authority
 An tÚdarás
 Clárúcháin Maoine



This map should be read in conjunction with the folio.

Registry maps are based on OSi topographic mapping. Where registry maps are printed at a scale that is larger than the OSi published scale, accuracy is limited to that of the original OSi map scale.

For details of the terms of use and limitations as to scale, accuracy and other conditions relating to Land Registry maps, see www.prai.ie.

This map incorporates Ordnance Survey Ireland (OSi) mapping data under a licence from OSi. Copyright © OSi and Government of Ireland.

- (centre-line of parcel(s) edged)
- Freehold
- Leasehold
- SubLeasehold
- Burdens** (may not all be represented on map)
- Right of Way / Wayleave
- Turbary
- Pipeline
- Well
- Pump
- Septic Tank
- ▽ Soak Pit

A full list of burdens and their symbology can be found at: www.landdirect.ie

The registry operates a non-conclusive boundary system. The Registry Map identifies properties not boundaries meaning neither the description of land in a register nor its identification by reference to a registry map is conclusive as to the boundaries or extent. (see Section 85 of the Registration of Title Act, 1964). As inserted by Section 62 of the Registration of Deed and Title Act 2006.

501170 mE, 673520 mN



The Property
 Registration Authority
 An tÚdarás
 Clárúcháin Maoine



This map should be read in conjunction with the folio.

Registry maps are based on OSi topographic mapping. Where registry maps are printed at a scale that is larger than the OSi published scale, accuracy is limited to that of the original OSi map scale.

For details of the terms of use and limitations as to scale, accuracy and other conditions relating to Land Registry maps, see www.prai.ie.

This map incorporates Ordnance Survey Ireland (OSi) mapping data under a licence from OSi. Copyright © OSi and Government of Ireland.

- (centre-line of parcel(s) edged)
- Freehold
- Leasehold
- SubLeasehold

- Burdens (may not all be represented on map)
- Right of Way / Wayleave
 - Turbary
 - Pipeline
 - Well
 - Pump
 - Septic Tank
 - Soak Pit

A full list of burdens and their symbology can be found at: www.landdirect.ie

The registry operates a non-conclusive boundary system. The Registry Map identifies properties not boundaries meaning neither the description of land in a register nor its identification by reference to a registry map is conclusive as to the boundaries or extent. (see Section 85 of the Registration of Title Act, 1964). As inserted by Section 62 of the Registration of Deed and Title Act 2006.