



Clare County
Development Plan
2023-2029

Draft Clare CDP 2023-2029 - Public Consultation Portal

Submitted By: Anonymous user

Submitted Time: March 25, 2022 1:50 PM

Name

Mark Rutledge & Michelle McShortall

Address

[REDACTED]

Email Address

[REDACTED]

Please confirm your Email Address

[REDACTED]

Volume 1

Climate Action and Renewable Energy, Rural Development and Natural Resources

Volume 3(a) Ennis Municipal District Written Statements and Settlement Maps

Volume 3(b) Shannon Municipal District Written Statements and Settlement Maps

Volume 3(c) Killaloe Municipal District Written Statements and Settlement Maps

Volume 3(d) West Clare Municipal District Written Statements and Settlement Maps

Associated Documents

Volume 5 Clare Renewable Energy Strategy

Environmental Reports

None of the above

Your Submission

I wish to make the following observation related to Map E - Renewable Energy Strategy. There is an 'acceptable in principle' Wind energy zone SW of Corofin village. The extent of this zone is between 1-2 km of existing designated area of Heritage landscape, SACs and SPAs. This is a fragmented site away from the existing and strategic areas and not appropriate given the close proximity to those protected areas.

Location Map



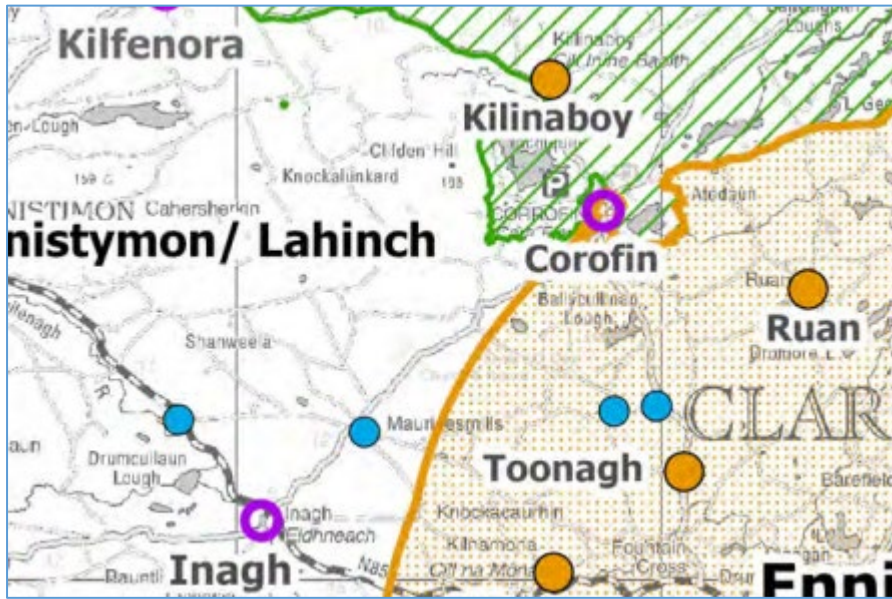
Earthstar Geographics | Esri, FAO, NOAA

Powered by [Esri](#)

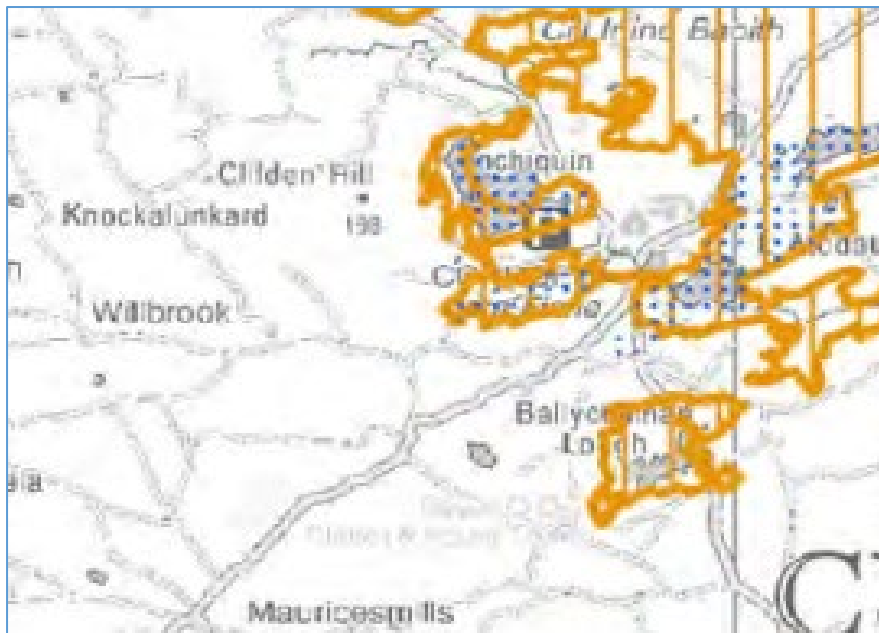
Upload Files

CCC dev. plan.docx, 0.9MB

Proposed Wind Energy sites and proximity to Heritage landscape, SACs, SPAs

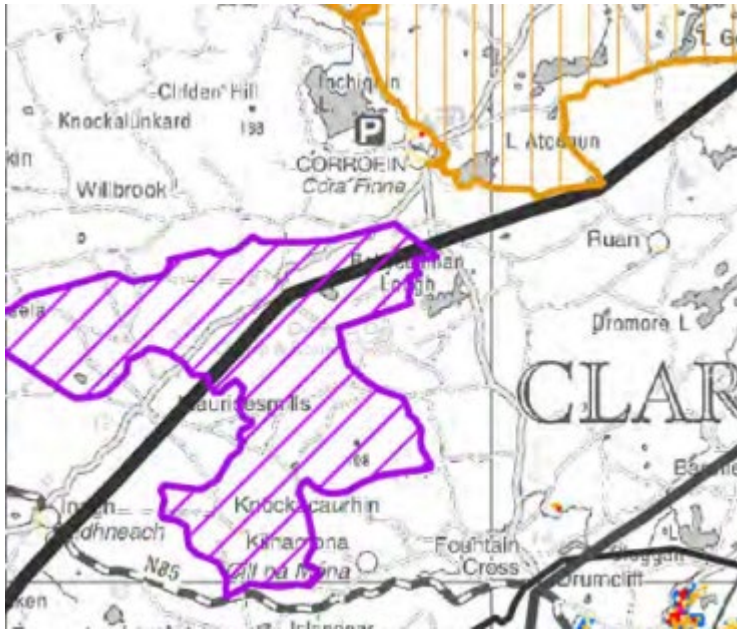


Hatched green is designated as Heritage landscape



Orange SAC areas

Dotted SPA areas



Wind Energy – acceptable in principle.