

Ref: S2-639



LAHARDEN O'CALLAGHANS MILLS
COUNTY CLARE IRELAND (IRL)
T 065 6031761 F 065 6031761
E info@qcon.ie W www.qcon.ie

Draft Clare County Development Plan 2023-2029.
Planning Department,
Clare County Council,
New Road,
Ennis,
Co. Clare



25th March 2022.

Ref: Draft Clare County Development Plan 2023-2029.

Dear Sirs,

The following is a submission to Clare County Council Planning Department for re-zoning of land at Meelick, Co. Clare.

- The lands are identified on the attached site location map and outlined in red.
- The parcel of land owned by our client comprises of 4.85ha.
- The lands are accessing the R445 in adjacent to the Radisson Hotel
- The lands are part of the Shannon Municipal District.

The submission is to part zone the lands for low density residential.

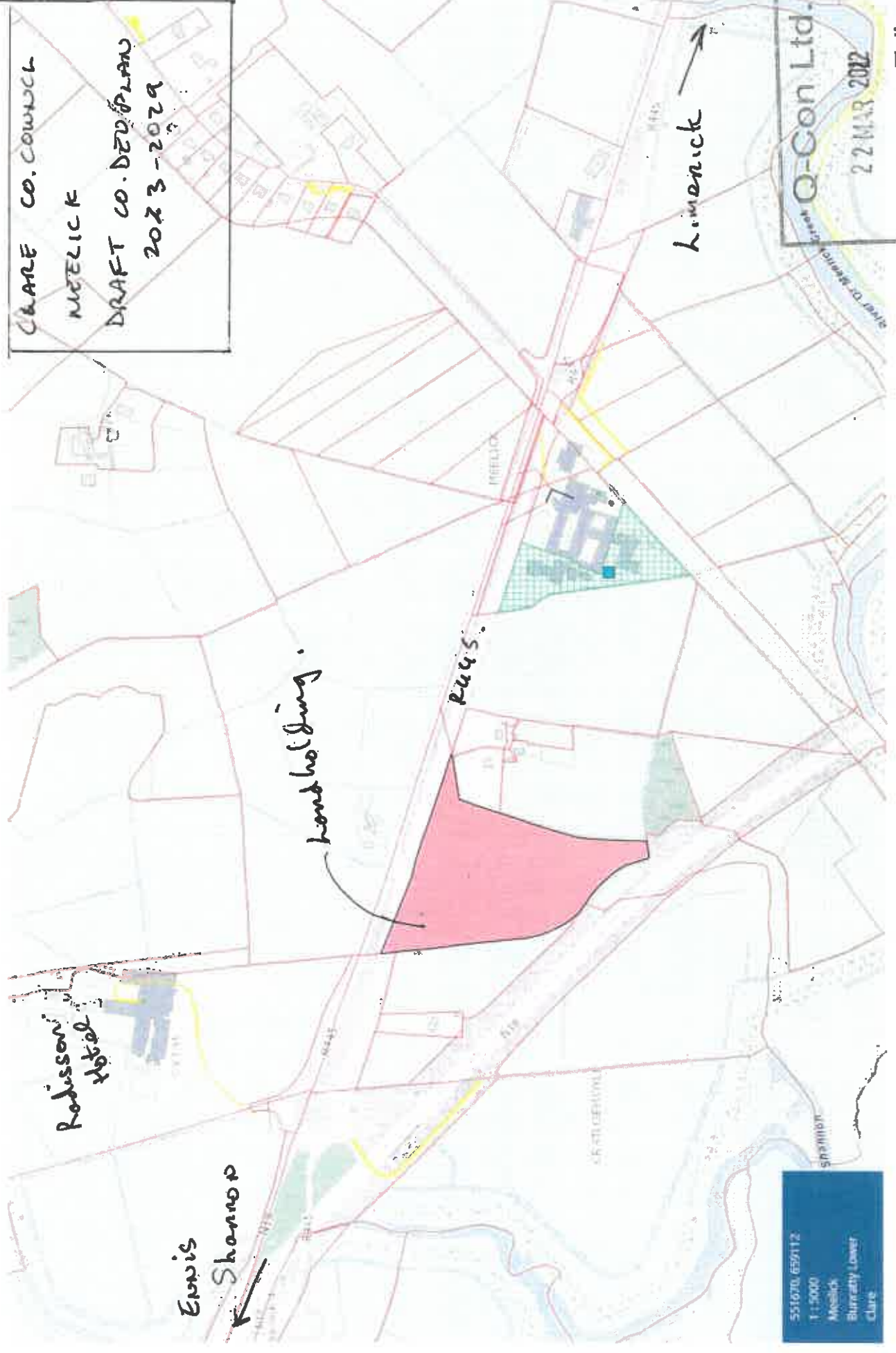
It is proposed to re- zone the area marked "A" for Low Density Residential approx. 2.15ha.

Yours Faithfully,

Mark Quinn CEng MIEI

086 8148947

CLARE CO. COUNCIL
MEELICK
DRAFT CO. DEVELOPMENT PLAN
2023-2029



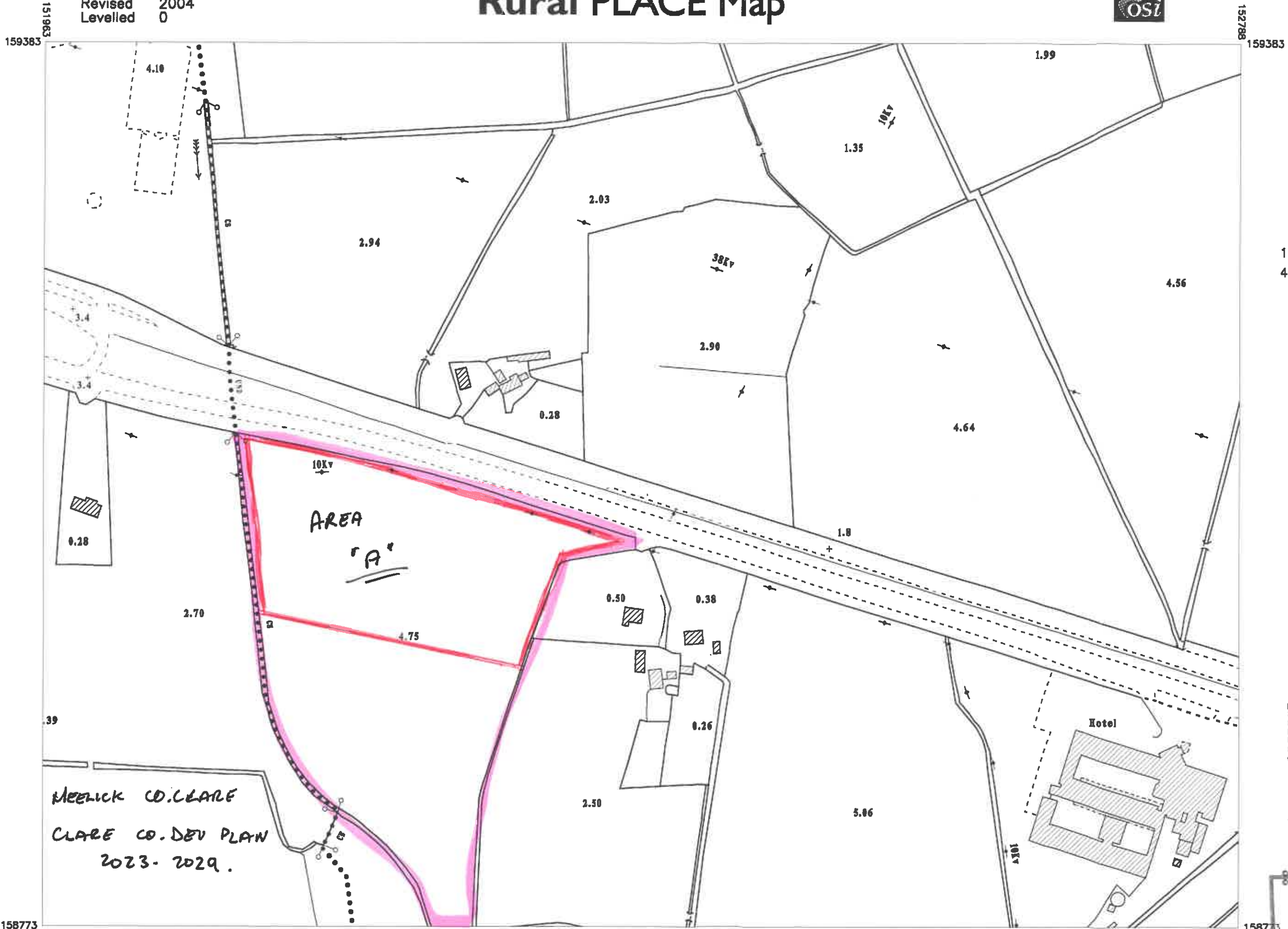
551070 659112
1:5000
Meelick
Barrenally Lower
Clare

Q-Con Ltd.
22 MAR 2012
Laharden, Tulla,
Co. Clare.



Rural PLACE Map

Surveyed 2000 - 2000
Revised 2004
Levelled 0



DESCRIPTION

MAP SCALES

1:2500
4680-B 4681-A



Printed by Mid-West Maps, 94A Henry Street, Limerick City.
Sárlonn eáirgeadh neamhúdaraithe oipcheart Shuirbhéireacht Ordánála Éireann agus Rialtas na hÉireann.
Unauthorized reproduction infringes Ordnance Survey Ireland and Government of Ireland copyright.

Gach cead ar cosnamh. Ní ceadmhadh son chuid den fhaisic seo a chóipeáil, a stáirgeadh nó a tharchur in aon fhorm ná ar aon bhealach gan cead i scríbhinn roimh ré ó úinéir an chóipchirt. All rights reserved. No part of this publication may be copied, reproduced or transmitted in any form or by any means without the prior written permission of the copyright owners.

MEELICK CO. CLARE
CLARE CO. DEV PLAN
2023-2029.

Scale:- 1:2500
Scála:- 1:2500



Plot Ref. No. 22985_1_6
Plot Date 22-MAR-2005

© Suirbhéireacht Ordánála Éireann 2005
© Ordnance Survey Ireland, 2005
Q-Con Ltd.
22 MAR 2012
Laharden, Tulla,
Co. Clare.

Surveyed 2000
Revised 2008
Levelled

Rural PLACE Map



ITM CENTRE PT. COORDS.

552202,659315

DESCRIPTION

MAP SHEETS

1:2500
4681-A 4680-B



MEELICK

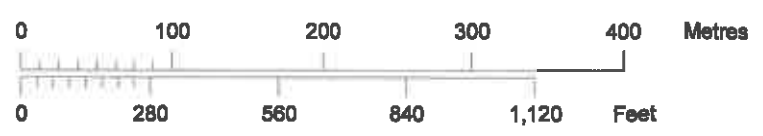
Produced by Mid-West Maps,
94A Henry Street, Limerick City
On behalf of Ordnance Survey Ireland,
Phoenix Park, Dublin 8.

Sáraíonn atáirgeadh neamhúdaraithe cólpheart
Shuirbhéireacht Ordanáis Éireann agus
Rialtas na hÉireann.
Unauthorised reproduction infringes Ordnance
Survey Ireland and Government of Ireland
copyright.

Gach cead cosnamh. Ní ceadmhach aon chuid
den fhóilseachán seo a chóipeáil, a atáirgeadh nó
a tharchur in aon fhóirm ná ar aon bhealach gan
cead i scríbhinn roimh ré ó úinéirí an chóipchirt.
All rights reserved. No part of this publication may
be copied, reproduced or transmitted in any form
or by any means without the prior written
permission of the copyright owners.

© Suirbhéireacht Ordanáis Éireann, 2008
© Ordnance Survey Ireland, 2008

Scale:- 1:5,000
Scála:- 1:5,000



Plot Ref. No. 1341835_1_2
Plot Date 20-NOV-2008

