



Clare County  
Development Plan  
**2023-2029**

## **Draft Clare CDP 2023-2029 - Public Consultation Portal**

**Submitted By: Anonymous user**

**Submitted Time: March 28, 2022 2:21 PM**

### **Name**

Gabriel O Gara

### **Address**

[REDACTED]

### **Email Address**

[REDACTED]

### **Please confirm your Email Address**

[REDACTED]

### **Volume 1**

Core Strategy, Settlement Strategy and Housing

### **Volume 3(a) Ennis Municipal District Written Statements and Settlement Maps**

### **Volume 3(b) Shannon Municipal District Written Statements and Settlement Maps**

## **Volume 3(c) Killaloe Municipal District Written Statements and Settlement Maps**

Quin

## **Volume 3(d) West Clare Municipal District Written Statements and Settlement Maps**

### **Associated Documents**

Volume 8 Clare Housing Strategy

### **Environmental Reports**

None of the above

### **Your Submission**

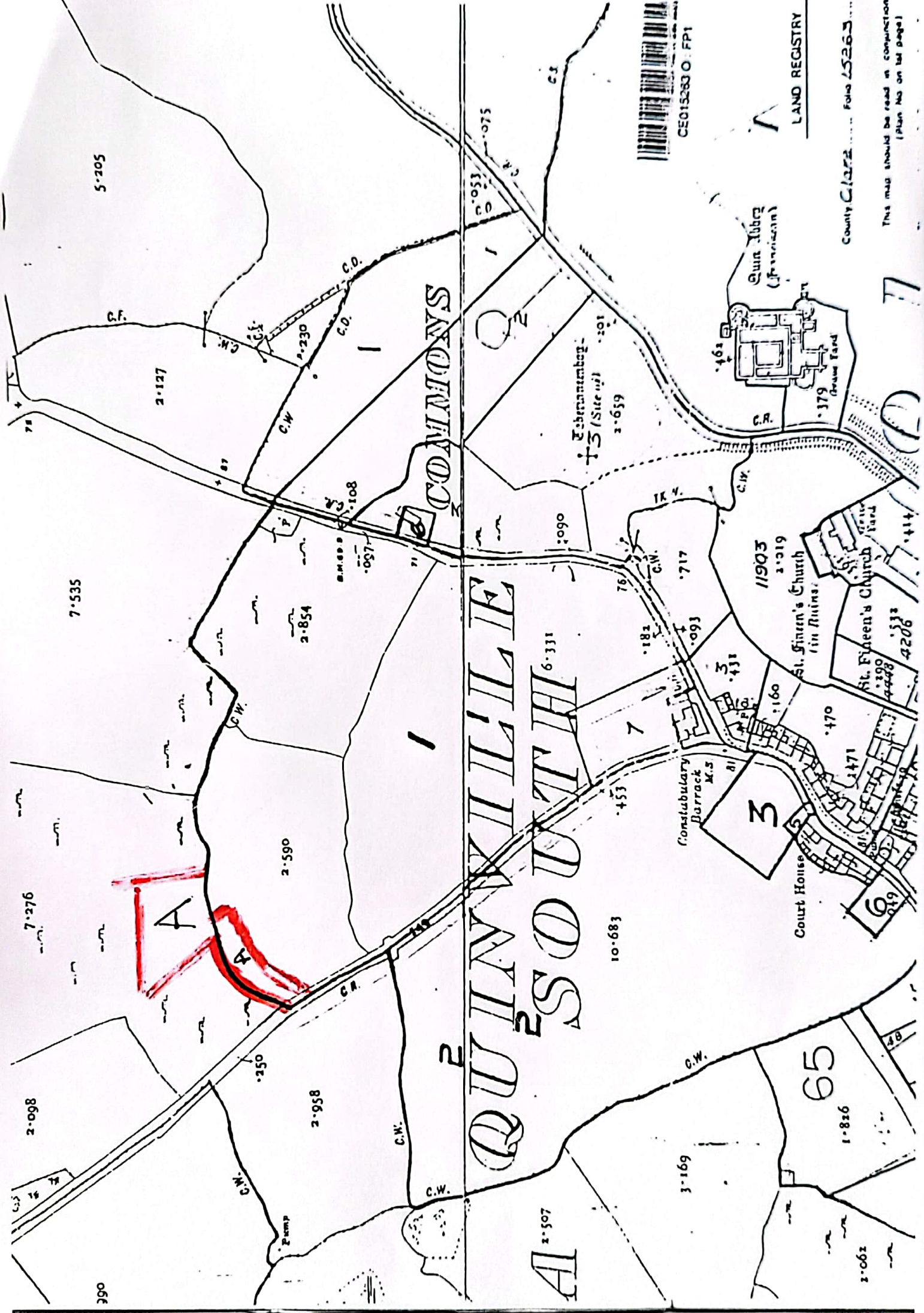
With regard to the areas highlighted in the attached maps. Plot B: I request permission for the construction of six detached dwelling houses of circa 200 m<sup>2</sup> each. Plot A: I request permission for the construction of two detached dwelling houses of circa 200 m<sup>2</sup> each. Plot B is fully serviced and Plot A can be serviced via Plot B should I acquire it. Plot B is currently designated open space and the location of the six dwellings on this plot will in no way take from or obstruct the views of Quin Abbey. Plot A is currently zoned as Agricultural and the two dwellings here would be designated for siblings.

### **Location Map**



## Upload Files

Quin Maps.pdf, 0.84MB



5-205

2-127

7-535

7-276

A

2-590

2-958

2-098

COMMONS

QUINSHILLIE

2-597

6-331

10-683

Ebermannsbeg.  
13 (Site 12) 2-201

2-659

2-090

767

7

453

10-683

3-169

1-816

2-062



CE015263 O FPI

Quin Tobeg  
(Franciscan)

162

379 (Drum Yard)

11903

2-219

11903

2-219

11903

2-219

11903

2-219

11903

2-219

11903

2-219

11903

2-219

11903

2-219

11903

2-219

11903

2-219

St. Finian's Church  
in Ruins.

470

1471

1471

1471

1471

1471

1471

1471

1471

1471

1471

1471

1471

1471


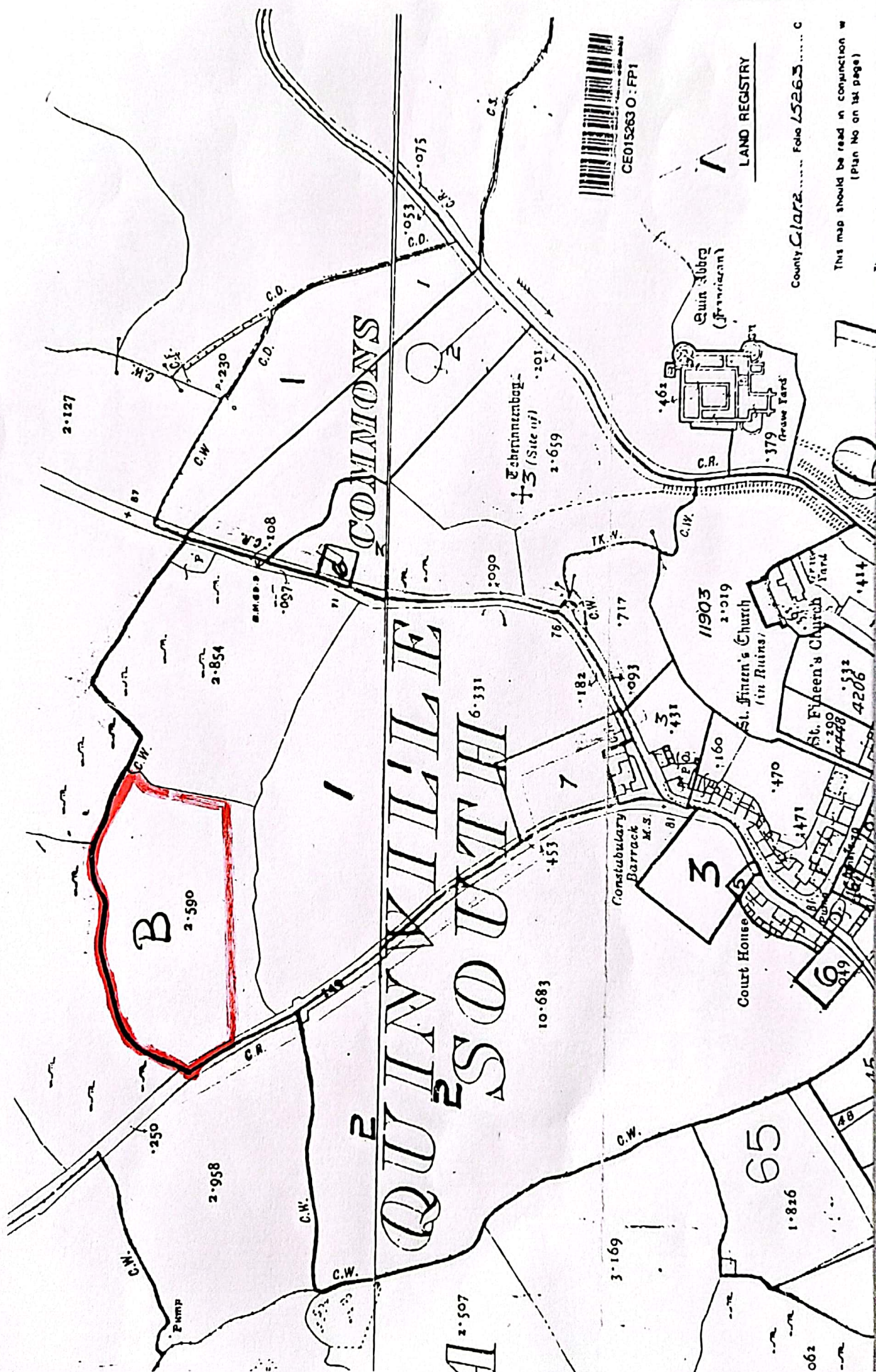
1471

County Clare Folio 25263

LAND REGISTRY

This map should be read in conjunction  
(Plan No on last page)





CE015263 O : FP1

LAND REGISTRY

County Clare ..... Folio 15263 ..... C

This map should be read in conjunction with  
(Plan No on 1st page)

COMMONS

QUEEN'S HILL

Court House

Constabulary Barrack  
M.S.

St. Finian's Church  
(in Ruins)

St. Finian's Church

Quin Abbey  
(Frustrated)

Grave Yard

B

2-590

11903

10683

65

1-826

1-507

3-169

2-958

2-127

2-854

2-659

C.R.

462

379

11903

2-019

470

471

472

473

474

475

476

477

478

479

480

481

482

483

484

485

486

487

488

489

490

491

492

493

494

495

496

497

498

499

500

501

502

503

504

505

506

507

508

509

510

511

512

513

514

515

516

517

518

519

520

521

522

523

524

525

526

527

528

529

530

531

532

533

534

535

536

537

538

539

540

541

542

543

544

545

546

547

548

549

550

551

552

553

554

555

556

557

558

559

560

561

562

563

564

565

566

567

568

569

570

571

572

573

574

575

576

577

578

579

580

581

582

583

584

585

586

587

588

589

590

591

592

593

594

595

596

597

598

599

600

601

602

603

604

605

606

607

608

609

610

611

612

613

614

615

616

617

618

619

620

621

622

623

624

625

626

627

628

629

630

631

632

633

634

635

636

637

638

639

640

641

642

643

644

645

646

647

648

649

650

651

652

653

654

655

656

657

658

659

660

661

662

663

664

665

666

667

668

669

670

671

672

673

674

675

676

677

678

679

680

681

682

683

684

685

686

687

688

689

690

691

692

693

694

695

696

697

698

699

700

701

702

703

704

705

706

707

708

709

710

711

712

713

714

715

716

717

718

719

720

721

722

723

724

725

726

727

728